




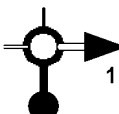


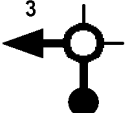

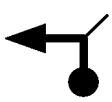
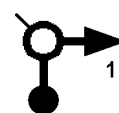










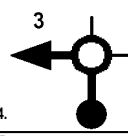



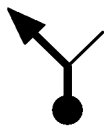















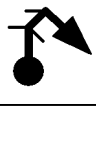




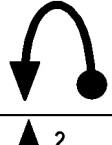




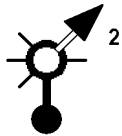
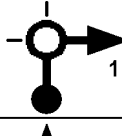
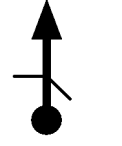

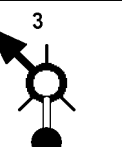

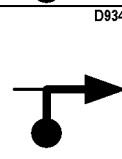



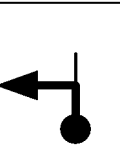


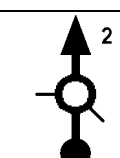
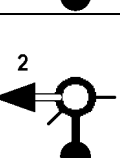

Kms Tot/Par	Image	Description
0,0 0,0	Départ Biarritz Rocher de la Vierge  1. Direction St Jean de Luz par D811	
0,1 0,6	 2.  3.	Biarritz
1,9 3,0	 2.  5.	Bidart
0,5 4,3	 7.	Bidart
1,5 13,7	 9.	Saint-Jean-de-Luz N10 - Avenue de Chantaco
5,5 19,5	 11.	Ascain D504 - Route Saint-Jean-de-Luz
7,0 26,7	 13.	Sare
2,5 30,5	 15.	Cherchebruit D4
3,1 35,4	 17.	Ainhoa D20
0,7 40,7	 19.	Espelette
3,5 44,7	 21.	Cambo-les-Bains
21,3 66,2	 23.	Eyharcé D948

Kms Tot/Par	Image	Description
0,5 0,5	 1.  2.	Biarritz
0,5 1,1	 3.  4.	Biarritz
0,8 3,8	 6.	Bidart D655 - Rue de l'Etape
7,9 12,2	 8.	Saint-Jean-de-Luz N10 - Avenue André Ithurralde
0,3 14,0	 10.	Saint-Jean-de-Luz D918 - Avenue de Chantaco
0,2 19,7	 12.	Ascain
1,3 28,0	 14.	Sare
1,8 32,3	 16.	Cherchebruit D305
4,6 40,0	 18.	Espelette D20
0,5 41,2	 20.	Espelette
0,2 44,9	 22.	Cambo-les-Bains D932
7,1 73,3	 24.	Saint-Etienne-de-Baïgorry D15

Kms Tot/Par	Image	Description
0,1 73,4	 25.	Saint-Etienne-de-Baïgorry
2,9 82,7	 27.	Saint-Jean-Pied-de-Port
0,3 83,4	 29.	Saint-Jean-Pied-de-Port D401 - Route de Caro
1,4 87,2	 31.	Saint-Michel
4,2 91,6	 33.	Estérençuby D301
1,5 95,2	 35.	Béhérobie D301
10,3 113,9	 37.	D19
9,1 131,5	 39.	Larrau
30,6 192,6	 41.	Larrau D26
3,5 204,9	 43.	Athérey D26
1,2 208,6	 45.	Abense-de-Haut D918
2,2 219,7	 47.	Aramits D919

Kms Tot/Par	Image	Description
6,4 79,8	 26.	Churito D15
0,4 83,1	 28.	Saint-Jean-Pied-de-Port Chemin de Saint-Jacques
2,4 85,8	 30.	Caro
0,2 87,4	 32.	Saint-Michel D301
2,1 93,7	 34.	Estérençuby D301
8,4 103,6	 36.	D301
8,5 122,4	 38.	D19
30,5 162,0	 40.	Demi-tour
8,8 201,4	 42.	Licq-Athérey
2,5 207,4	 44.	Restoué D26
8,9 217,5	 46.	Lanne-en-Barétous
1,3 221,0	 48.	Aramits D919

Kms Tot/Par	Image	Description
12,3 233,3	 49.	Oloron-Sainte-Marie
0,4 233,8	 51.	Oloron-Sainte-Marie
0,3 234,3	 53.	Oloron-Sainte-Marie D24 - Rue de Revol
6,4 241,8	 55.	Herrère D920
8,2 259,1	 57.	Ayguelade D934
1,5 263,2	 59.	Gère-Bélesten
0,5 268,1	 61.	Laruns D934 - Rue du Port

Kms Tot/Par	Image	Description
0,1 233,4	 50.	Oloron-Sainte-Marie D24 - Avenue Tristan Derème
0,2 234,0	 52.	Oloron-Sainte-Marie D24 - Rue des Barats
1,1 235,4	 54.	Oloron-Sainte-Marie N134 - Rue Jeliotte
9,1 250,9	 56.	Bescat D920
2,6 261,7	 58.	Bélesten
4,4 267,6	 60.	Laruns
29,0 297,1	 62.	Arrivée Col du Pourtalet