



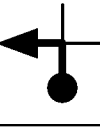
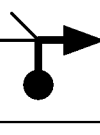




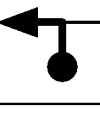

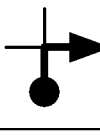


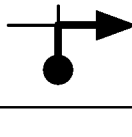

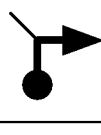

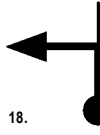


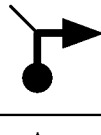





| Kms Tot/Par | Image | Description |
|--------------|--|--|
| |  | |
| | Départ Nant  | |
| 0,0 0,0 | Départ Nant D999 Direction St Jean de Bruel 1.  | |
| 0,9 0,9 | 2.  | Ambouls D999 |
| 6,0 6,9 | 3.  | Saint-Jean-du-Bruel D114 - Route du Viala |
| 17,3 24,2 | 4.  | Dourbies D151 |
| 2,6 26,8 | 5.  | Prunaret D151 |
| 11,2 38,0 | 6.  | L'Espérou D986a |
| 1,1 39,1 | 7.  | L'Espérou D986 |
| 1,6 40,7 | 8.  | L'Espérou D269 |
| 17,7 58,4 | 9.  | Fourques D996 |
| 10,9 69,3 | 10.  | Meyrueis D986 |

| Kms Tot/Par | Image | Description |
|---------------|---|--------------------------------|
| 8,8 78,1 | 11.  | Nabrigas D63 |
| 5,3 83,4 | 12.  | Hures D63 |
| 0,9 84,3 | 13.  | Hures D63 |
| 6,6 90,9 | 14.  | Nivolières D16 |
| 6,2 97,1 | 15.  | Crosgarnon D16 |
| 10,1 107,2 | 16.  | Florac D16 |
| 0,1 107,3 | 17.  | Florac D16 - Rue du Théron |
| 0,2 107,5 | 18.  | Florac Lotissement Desbouis |
| 0,2 107,7 | 19.  | Florac D16 |
| 0,2 107,9 | 20.  | Florac D16 |
| 9,9 117,8 | 21.  | Crosgarnon D68 |
| 6,7 124,5 | 22.  | Montbrun |

| Kms Tot/Par | Image | Description |
|---------------------|--|------------------|
| 1,4 125,9 |  23. | Montbrun D68 |
| 0,5 126,4 |  24. | Montbrun D907 |
| 9,8 136,2 | Arrivée Sainte Enemie 25. | |

| Kms Tot/Par | Image | Description |
|-------------|-------|-------------|
|-------------|-------|-------------|