








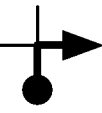

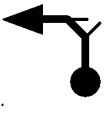
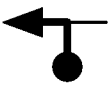







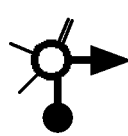



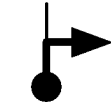

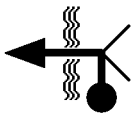
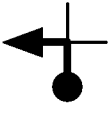

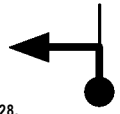

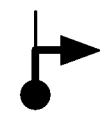
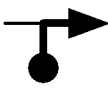



Kms Tot/Par	Image	Description
		
	Départ Mende 	
0,0 0,0	Départ D88 direction Balsièges  1.	
5,4 5,4	 2.	Balsièges N106
0,3 5,7	 3.	Balsièges D986
3,4 9,1	 4.	Tour du Choizal D986
7,9 17,0	 5.	Sauveterre D986
6,8 23,8	 6.	Sainte-Enimie D986
1,7 25,5	 7.	Sainte-Enimie D907
13,1 38,6	 8.	Malène (La) D43
3,4 42,0	 9.	Cauquenas
5,9 47,9	 10.	Serres

Kms Tot/Par	Image	Description
2,5 50,4	 11.	Saint-Georges-de-Lévéjac D46
11,4 61,8	 12.	Vignes (Les) D907 - Route d' Argent
12,1 73,9	 13.	Mostuéjols D907
2,6 76,5	 14.	Boyne D907
4,0 80,5	 15.	Rivière-sur-Tarn D907
6,0 86,5	 16.	Rascalat (Le) N9 - Avenue des Causes
0,8 87,3	 17.	Aguessac D168
7,7 95,0	 18.	Saint-Germain D168
1,1 96,1	 19.	Saint-Germain D911
3,0 99,1	 20.	Azinières D30
6,0 105,1	 21.	Saint-Beuzély D30
1,3 106,4	 22.	Saint-Beuzély D96

Kms Tot/Par	Image	Description
3,4 109,8	23. 	Moulibez D96
10,8 120,6	24. 	Saint-Hippolyte D41
4,6 125,2	25. 	Saint-Rome-de-Tarn D993
6,6 131,8	26. 	D31
2,5 134,3	27. 	Saint-Rome-de-Cernon D999 - Avenue de Toulouse
3,8 138,1	28. 	Lauras D23
22,1 160,2	29. 	Rouquet (Le) D77
1,8 162,0	30. 	Sainte-Eulalie-de-Cernon D277
4,5 166,5	31. 	Cavalerie (La) D999
14,0 180,5	32. 	Nant D999 - Route de Millau
0,5 181,0	33. Arrivée Nant	

Kms Tot/Par	Image	Description
-------------	-------	-------------