






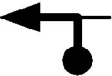

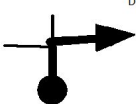

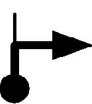





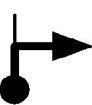





















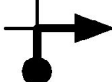
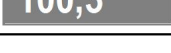




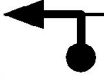


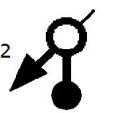

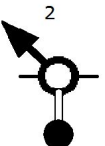






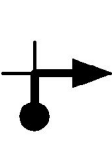
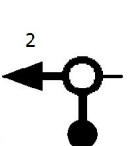













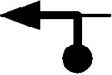
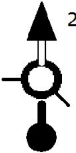


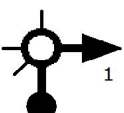






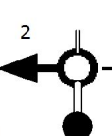




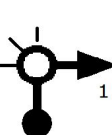




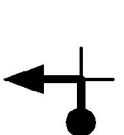
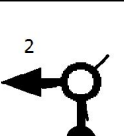



Kms Tot/Par	Image	Description
0,0 	Départ Bitche par N62 Direction Phillipsbourg 1. 	
1,3 	N62 3 2. 	Bitche N62 - Route du Bois du Massif des Vosges
21,3 	3. 	Niederbronn-les-Bains Route du Bois du Massif des Vosges
0,2 	4. 	Niederbronn-les-Bains
10,1 	D28 5. 	Rothbach D28 - Route du Bois du Massif des Vosges
5,5 	D28 6. 	Ingwiller D28 - Route de Rothbach
0,4 	D56 7. 	Ingwiller D56 - Route de Weinbourg
0,3 	D919 8. 	Ingwiller D919 - Rue Bellevue
0,2 	D56 9. 	Ingwiller D56 - Côte de Weinbourg
1,6 	D113 10. 	Weinbourg D113 - Rue du Gros Hêtre
7,4 	D7 11. 	La Petite-Pierre D7
4,0 	D935 12. 	La Petite-Pierre D935 - Route du Bois du Massif des Vosges


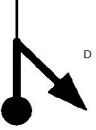
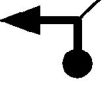

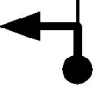







Kms Tot/Par	Image	Description
8,1 	D133 13. 	Neuwiller-lès-Saverne D133 - Route du Bois du Massif des Vosges
6,2 	N4 14. 	Phalsbourg N4 - Route du Bois du Massif des Vosges
1,4 	N4 15. 	Phalsbourg N4 - Route de Sarrebourg
0,0 	D38 16. 	Phalsbourg D38 - Route de Lutzelbourg
4,2 	D38 17. 	Lutzelbourg D38 - Route du Bois du Massif des Vosges
0,2 	D98a 18. 	Lutzelbourg D98a - Route du Bois du Massif des Vosges
0,2 	D98 19. 	Lutzelbourg D98 - Route du Bois du Massif des Vosges
25,7 	D218 20. 	Wangenbourg-Engenthal D218 - Route du Bois du Massif des Vosges
2,0 	D218 21. 	Wangenbourg-Engenthal D218 - Route du Bois du Massif des Vosges
0,1 	D218 22. 	Wangenbourg-Engenthal D218 - Route du Bois du Massif des Vosges
0,4 	23. 	Wangenbourg-Engenthal Rue Principale
0,8 	D218 24. 	Wangenbourg-Engenthal D218 - Route du Bois du Massif des Vosges





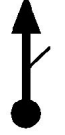
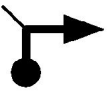




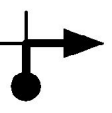

Kms Tot/Par	Image	Description
20,9 122,5	<small>D392</small> 	Urmatt D392 - Route du Bois du Massif des Vosges
1,7 124,2	<small>26.</small> 	Heiligenberg
1,4 125,6	<small>D704</small> 	Heiligenberg D704 - Route du Bois du Massif des Vosges
9,4 135,0	<small>28.</small> 	
1,7 136,7	<small>29.</small> 	
0,3 137,0	<small>D35</small> 	D35
1,1 138,1	<small>D35</small> 	Rosheim D35 - Avenue de la Gare
1,9 140,0	<small>D35</small> 	Rosheim D35 - Route de Boersch
2,5 142,5	<small>D35</small> 	Boersch D35
2,6 145,1	<small>34.</small> 	Ottrott
0,2 145,3	<small>D103</small> 	Ottrott D103 - Rue de Witt Guizot
0,6 145,9	<small>D103</small> 	Ottrott D103 - Rue du Général de Gaulle









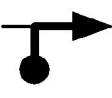
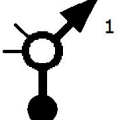


Kms Tot/Par	Image	Description
0,2 146,1	<small>D103</small> 	Ottrott D103 - Route de Saint-Nabor
1,3 147,4	<small>D109</small> 	Larrivière-Saint-Savin D109 - Place du Maréchal Leclerc
5,5 152,9	<small>D854</small> 	Barr D854
1,0 153,9	<small>D426</small> 	Barr D426
1,3 155,2	<small>D526</small> 	Ottrott D526
0,5 155,7	<small>D33</small> 	Ottrott D33
2,6 158,3	<small>D109</small> 	Barr D109
1,9 160,2	<small>D854</small> 	Barr D854
1,0 161,2	<small>D426</small> 	Barr D426
5,2 166,4	<small>D426</small> 	Le Hohwald D426
3,2 169,6	<small>D425</small> 	Le Hohwald D425 - Rue Principale
6,0 175,6	<small>D425</small> 	Breitenbach D425

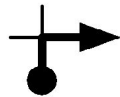
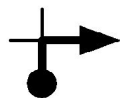


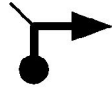
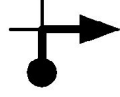
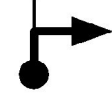





Kms Tot/Par	Image	Description
<b>6,8</b> <b>182,4</b>	<small>D424</small>  <small>49.</small>	Saint-Martin D424 - Rue de la Libération
<b>3,1</b> <b>185,5</b>	<small>D897</small>  <small>50.</small>	Triembach-au-Val D897
<b>2,8</b> <b>188,3</b>	<small>D897</small>  <small>51.</small>	Thanvillé D897
<b>5,2</b> <b>193,5</b>	<small>N59</small>  <small>52.</small>	Châtenois N59 - Route de Sainte-Marie-aux-Mines
<b>1,6</b> <b>195,1</b>	<small>D35</small>  <small>53.</small>	Châtenois D35 - Route des Vins d'Alsace
<b>2,5</b> <b>197,6</b>	<small>D159</small>  <small>54.</small>	Kintzheim D159 - Rue du Général de Gaulle
<b>6,0</b> <b>203,6</b>	<small>D1bis1</small>  <small>55.</small>	Orschwiller D1bis1
<b>0,8</b> <b>204,4</b>	<small>D42</small>  <small>56.</small>	Saint-Hippolyte D42
<b>0,8</b> <b>205,2</b>	<small>D48i</small>  <small>57.</small>	Thannenkirch D48i
<b>5,8</b> <b>211,0</b>	<small>N59</small>  <small>58.</small>	Lièpvre N59 - Route du Bois du Massif des Vosges
<b>0,3</b> <b>211,3</b>	<small>N59</small>  <small>59.</small>	Lièpvre N59 - Route du Bois du Massif des Vosges
<b>6,6</b> <b>217,9</b>	<small>60.</small>  <small>60.</small>	Sainte-Croix-aux-Mines Route du Bois du Massif des Vosges

Kms Tot/Par	Image	Description
<b>0,1</b> <b>218,0</b>	<small>D459</small>  <small>61.</small>	Sainte-Marie-aux-Mines D459 - Route du Bois du Massif des Vosges
<b>0,7</b> <b>218,7</b>	<small>D459</small>  <small>62.</small>	Sainte-Marie-aux-Mines D459 - Route du Bois du Massif des Vosges
<b>0,7</b> <b>219,4</b>	<small>D459</small>  <small>63.</small>	Sainte-Marie-aux-Mines D459 - Place Prensureauux
<b>0,1</b> <b>219,5</b>	<small>D459</small>  <small>64.</small>	Sainte-Marie-aux-Mines D459 - Route du Bois du Massif des Vosges
<b>0,8</b> <b>220,3</b>	<small>D48</small>  <small>65.</small>	Sainte-Marie-aux-Mines D48 - Rue Kroeber Imlin
<b>0,1</b> <b>220,4</b>	<small>D48</small>  <small>66.</small>	Sainte-Marie-aux-Mines D48 - Rue Kroeber Imlin
<b>11,3</b> <b>231,7</b>	<small>D148a</small>  <small>67.</small>	Le Bonhomme D148a
<b>7,0</b> <b>238,7</b>	<small>68.</small>  <small>68.</small>	Lapoutroie La Forêt
<b>12,3</b> <b>251,0</b>	<small>D415</small>  <small>69.</small>	Lapoutroie D415 - Route du Bois du Massif des Vosges
<b>6,3</b> <b>257,3</b>	<small>D415</small>  <small>70.</small>	Kaysersberg D415 - Route du Bois du Massif des Vosges
<b>3,3</b> <b>260,6</b>	<small>71.</small>  <small>71.</small>	Ammerschwyr Rue du Rempart
<b>0,4</b> <b>261,0</b>	<small>72.</small>  <small>72.</small>	


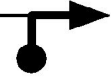




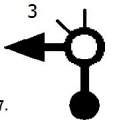

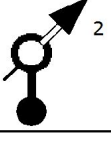

Kms Tot/Par	Image	Description
<b>0,1</b> <b>261,1</b>	 73.	D11.I
<b>10,8</b> <b>271,9</b>	 74.	
<b>6,8</b> <b>278,7</b>	 75.	Orbey
<b>0,7</b> <b>279,4</b>	 76.	Orbey D48 - Rue Charles de Gaulle
<b>1,4</b> <b>280,8</b>	 77.	Orbey D48 - Route des Basses Huttes
<b>4,7</b> <b>285,5</b>	 78.	Orbey D48
<b>3,3</b> <b>288,8</b>	 79.	Orbey D48
<b>5,2</b> <b>294,0</b>	 80.	Soultzeren
<b>5,5</b> <b>299,5</b>	 81.	Munster D417 - Route du Bois du Massif des Vosges
<b>0,1</b> <b>299,6</b>	 82.	Munster D10 - Rue de Luttenbach
<b>0,1</b> <b>299,7</b>	 83.	Munster D10 - Rue de Luttenbach
<b>0,2</b> <b>299,9</b>	 84.	Munster D10 - Rue de Luttenbach

Kms Tot/Par	Image	Description
<b>0,9</b> <b>300,8</b>	 85.	Luttenbach-près-Munster D10 - Rue de la Gare
<b>0,4</b> <b>301,2</b>	 86.	Rue de la Mairie
<b>0,0</b> <b>301,2</b>	 87.	Luttenbach-près-Munster Rue de la Mairie
<b>0,2</b> <b>301,4</b>	 88.	Luttenbach-près-Munster Rue du Ried
<b>1,6</b> <b>303,0</b>	 89.	
<b>1,3</b> <b>304,3</b>	 90.	
<b>2,9</b> <b>307,2</b>	 91.	
<b>0,1</b> <b>307,3</b>	 92.	Le Petit Ballon
<b>0,6</b> <b>307,9</b>	 93.	
<b>0,8</b> <b>308,7</b>	 94.	
<b>1,9</b> <b>310,6</b>	 95.	
<b>2,0</b> <b>312,6</b>	 96.	

Kms Tot/Par	Image	Description
0,5 313,1	97. 	
0,3 313,4	98. 	
1,0 314,4	99. 	
2,4 316,8	100. 	
0,7 317,5	101. 	
1,4 318,9	D27 102. 	Sondernach D27 - Rue Principale
12,5 331,4	D430 103. 	Oderen D430
3,2 334,6	D431 104. 	Ranspach D431
28,5 363,1	D5.VIII 105. 	Uffholtz D5.VIII - Rue de Soultz
0,4 363,5	D5.VIII 106. 	Uffholtz D5.VIII - Rue de Soultz
0,1 363,6	D431 107. 	Uffholtz D431 - Rue du Ballon
0,3 363,9	108. 	Rue du Repos

Kms Tot/Par	Image	Description
0,3 364,2	D35 109. 	Cernay D35 - Faubourg des Vosges
4,3 368,5	N66 110. 	Vieux-Thann N66 - Route de Mulhouse
2,8 371,3	N66 111. 	Thann N66 - Faubourg des Vosges
1,6 372,9	D14bis4 112. 	Bitschwiller-lès-Thann D14bis4 - Route du Bois du Massif des Vosges
9,8 382,7	D14bisIV 113. 	Bourbach-le-Haut D14bisIV - Route Joffre
5,0 387,7	D466 114. 	Masevaux D466 - Fossé des Flagellants
19,0 406,7	D465 115. 	Lepuix D465
1,0 407,7	D465 116. 	Lepuix D465 - La Chaumière
11,2 418,9	N66 117. 	Saint-Maurice-sur-Moselle N66 - Route du Bois du Massif des Vosges
17,5 436,4	118. 	Felling Rue de Husseren
0,4 436,8	D13bis 119. 	Felling D13bis - Grand'Rue
4,9 441,7	D13bis 120. 	Kruth D13bis - Rue de Wildenstein



Kms Tot/Par	Image	Description
12,6 454,3	 121.	Wildenstein D34 - Route de Bramont
3,5 457,8	 122.	La Bresse
4,9 462,7	 123.	La Bresse D34d - Route de Vologne
0,5 463,2	 124.	La Bresse D34d - Route de Vologne
4,3 467,5	 125.	Xonrupt-Longemer
0,0 467,5	 126.	Xonrupt-Longemer D8 - Route de Colmar
9,9 477,4	 127.	Xonrupt-Longemer D417 - Route du Bois du Massif des Vosges
0,7 478,1	 128.	Xonrupt-Longemer D417 - Boulevard de Colmar
3,1 481,2	 129.	Gérardmer D417 - Route d'Epinal
0,6 481,8	 130.	

Kms Tot/Par	Image	Description
