




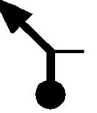




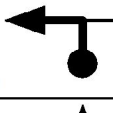

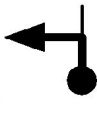
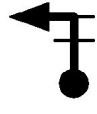






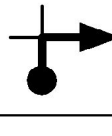
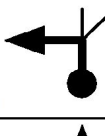









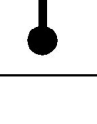
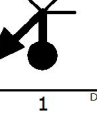
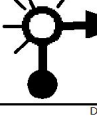
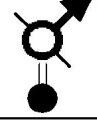

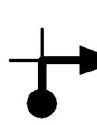
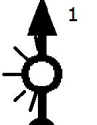

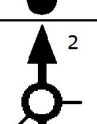


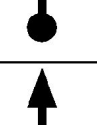
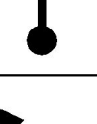
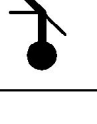
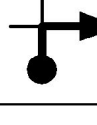




| Kms Tot/Par | Image | Description |
|-------------|--|---|
| 0,0 0,0 | <small>Départ: Auxi le Château par la D119 Rte de Berck</small>  | |
| 0,3 0,3 | <small>D119</small> 2  | Auxi-le-Château D119 - Rue Roger Salengro |
| 3,9 4,2 | <small>D121</small> 3  | Le Ponchel D121 |
| 7,6 11,8 | <small>D938</small> 4  | Le Boisle D938 - Route Nationale |
| 0,3 12,1 | <small>D224</small> 5  | Le Boisle D224 - Rue du Verjolay |
| 6,2 18,3 | 6  | Lamotte-Buleux |
| 0,1 18,4 | 7  | Dompierre-sur-Authie |
| 1,6 20,0 | <small>D224</small> 8  | Ponches-Estruval D224 - Rue de Ponches |
| 2,7 22,7 | <small>D192</small> 9  | Dominois D192 - Grande Rue |
| 6,3 29,0 | 10  | Nampont Route Historique du Lys de France et de la Rose de |
| 1,4 30,4 | <small>D119</small> 11  | D119 - Picardie |
| 6,6 37,0 | <small>D901</small> 12  | Nempont-Saint-Firmin D901 |

| Kms Tot/Par | Image | Description |
|-------------|---|---|
| 5,5 42,5 | 13.  | Conchil-le-Temple |
| 0,1 42,6 | 14.  | Conchil-le-Temple |
| 3,6 46,2 | <small>D532</small> 15.  | Quend D532 |
| 4,0 50,2 | <small>D532</small> 16.  | Fort-Mahon-Plage D532 |
| 3,0 53,2 | 17.  | |
| 1,5 54,7 | 18.  | Fort-Mahon-Plage Allée des Chardonnerets |
| 1,8 56,5 | <small>D32</small> 19.  | Quend D32 - Route de Fort-Mahon |
| 1,8 58,3 | 20.  | Quend Rue de la Bonne Dame |
| 0,5 58,8 | <small>D32d</small> 21.  | Quend D32d - Route de la Plage |
| 0,1 58,9 | <small>D204</small> 22.  | Quend D204 - Route de Froise |
| 1,4 60,3 | 23.  | Quend |
| 1,6 61,9 | 24.  | |

| Kms Tot/Par | Image | Description |
|-------------|--|--|
| 0,3 62,2 |  25. | |
| 1,7 63,9 |  26. | Rue de la Pâturette |
| 1,1 65,0 |  27. | Rue de la Haie Pennée |
| 0,2 65,2 |  28. | Saint-Quentin-en-Tourmon t Rue de la Haie Pennée |
| 6,0 71,2 |  29. | Le Crotoy D4 - Rue de l'Ecole Caudron |
| 0,9 72,1 |  30. | Le Crotoy Avenue Charles de Gaulle |
| 1,1 73,2 |  31. | Le Crotoy Rue du Général Leclerc |
| 0,1 73,3 |  32. | Le Crotoy D104 - Rue Florentin Lefils |
| 1,0 74,3 |  33. | Le Crotoy D940 |
| 7,1 81,4 |  34. | Noyelles-sur-Mer D940 |
| 3,7 85,1 |  35. | Saint-Valery-sur-Somme D3 |
| 0,9 86,0 |  36. | Saint-Valery-sur-Somme |

| Kms Tot/Par | Image | Description |
|--------------|--|--|
| 1,1 87,1 |  37. | D3 - Quai du Romerel |
| 3,2 90,3 |  38. | Pendé D3 |
| 3,8 94,1 |  39. | Lanchères D102 |
| 5,7 99,8 |  40. | Cayeux-sur-Mer |
| 0,9 100,7 |  41. | Cayeux-sur-Mer |
| 0,1 100,8 |  42. | Cayeux-sur-Mer Rue de l'Amiral Courbet |
| 0,1 100,9 |  43. | Rue de l'Amiral Courbet |
| 0,3 101,2 |  44. | Cayeux-sur-Mer |
| 0,1 101,3 |  45. | Cayeux-sur-Mer |
| 1,5 102,8 |  46. | Cayeux-sur-Mer |
| 1,1 103,9 |  47. | Cayeux-sur-Mer Rue Perrée |
| 0,3 104,2 |  48. | Cayeux-sur-Mer D177 - Rue du Maréchal Foch |

