


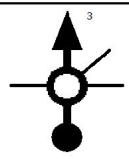



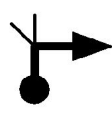

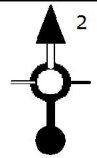



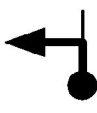







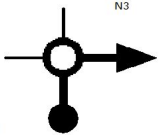























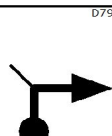

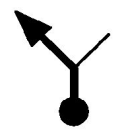


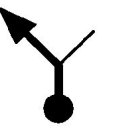








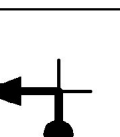
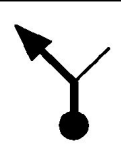
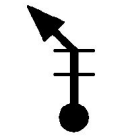

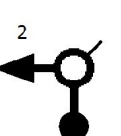


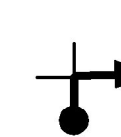






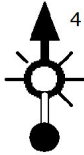
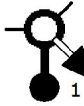
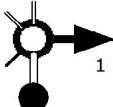
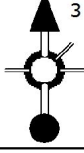

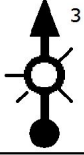











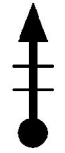
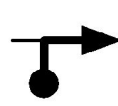






Kms Tot/Par	Image	Description
0,0 	D969 Départ par le Direction Chateau Thierry 	Charly D969 - Avenue de Paris
3,5 		
1,3 	D969 	Charly D969 - Avenue Fernand Drouet
12,0 	D969 	Essômes-sur-Marne D969 - Avenue du Général de Gaulle
0,9 		Essômes-sur-Marne Avenue d'Essômes
1,2 		Château-Thierry Place Aristide Briand
0,5 		Château-Thierry Avenue de Soissons
0,6 		Château-Thierry Ruelle de la Liberté
0,4 		Château-Thierry Rue Léon Lhermitte
0,1 	D1 	Château-Thierry D1 - Rue de la Masure aux Lièvres
2,2 	N3 	
1,7 	Mémorial US Côte 204 	Vincelles








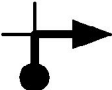


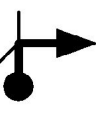

Kms Tot/Par	Image	Description
1,2 		Vincelles
0,1 		Vincelles
1,2 	D9 	Vincelles D9
5,1 	D9 	Bouresches D9
8,2 	D11 	Veully-la-Poterie D11
0,3 	D11 	Veully-la-Poterie D11
9,6 	D4 	Passy-en-Valois D4
0,8 	D4 	Mosloy D4
4,1 	D936 	La Ferté-Milon D936 - Rue du Marché au Blé
0,3 	D17 	La Ferté-Milon D17 - Avenue de Verdun
4,1 	D79 	Troësnes D79
1,9 	D791 	Troësnes D791




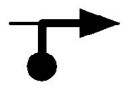




Kms Tot/Par	Image	Description
2,9 64,2	 25.	Noroy-sur-Ourcq D791
1,8 66,0	 26.	Villers-le-Petit D973
4,8 70,8	 27.	Vouty
1,0 71,8	 28.	Vouty D973
2,4 74,2	 29.	Dampleux D973
4,0 78,2	 30.	Villers-Cotterêts D231 - Route de Soissons
2,5 80,7	 31.	
3,6 84,3	 32.	Fleury D2
4,7 89,0	 33.	Longpont D2
1,6 90,6	 34.	Violaine D2
6,5 97,1	 35.	Saint-Rémy-Blanzy D2 - Rue du Pavé
0,3 97,4	 36.	Saint-Rémy-Blanzy D2 - Rue du Bout de la Ville

Kms Tot/Par	Image	Description
0,6 98,0	 37.	Saint-Rémy-Blanzy D2
4,0 102,0	 38.	Grand-Rozoy D2
10,4 112,4	 39.	Saponay D2
0,8 113,2	 40.	Fère-en-Tardenois D240 - Avenue Courvoisier
1,0 114,2	 41.	Fère-en-Tardenois D967 - Rue du Château
4,0 118,2	 42.	Foufry Vaux D21
3,2 121,4	 43.	Saponay D6
7,1 128,5	 44.	Cuiry-Housse D6
9,4 137,9	 45.	Billy-sur-Aisne Chemin de Braine
3,9 141,8	 46.	Noyant-et-Aconin D95 - Rue de Septmonts
0,6 142,4	 47.	Noyant-et-Aconin
1,6 144,0	 48.	Courmelles Route de Vignolles

Kms Tot/Par	Image	Description
0,4 144,4	 49.	Courmelles
1,6 146,0	 50.	Saint-Félix
0,4 146,4	 51.	Saint-Félix
1,0 147,4	 52.	Saint-Félix Avenue Jean Monnet
1,0 148,4	 53.	Soissons Rue de Chevreux
0,6 149,0	 54.	Soissons D1 - Rue du Général Leclerc
0,2 149,2	 55.	Soissons D1 - Boulevard Gambetta
0,8 150,0	 56.	Soissons N31 - Rue Ernest Ringuier
0,2 150,2	 57.	Soissons Avenue du Petit Mail
1,3 151,5	 58.	Soissons Boulevard Edouard Branly
0,9 152,4	 59.	Les Hardrets D914 - Avenue du Bois Roger
0,3 152,7	 60.	Les Hardrets D91

Kms Tot/Par	Image	Description
7,8 160,5	 61.	Tartiers
4,2 164,7	 62.	Vézaponin D6
9,4 174,1	 63.	Blérancourt D934 - Avenue Pasteur
5,6 179,7	 64.	Trosly-Loire D934 - Route de Coucy-le-Château
5,1 184,8	 65.	Guny D934
2,1 186,9	 66.	Coucy-le-Château-Auffrique D937 - Côte de la Porte de Chauny
0,2 187,1	 67.	Coucy-le-Château-Auffrique D5 - Côte de la Porte de Chauny
0,9 188,0	 68.	Rue des Boulangers
1,5 189,5	 69.	D13
9,1 198,6	 70.	Saint-Gobain D7 - Rue Charles Fontaine
16,8 215,4	 71.	Loizy D7
0,7 216,1	 72.	Laon D7 - Rue d'Enfer

Kms Tot/Par	Image	Description
2,9 219,0	 D54 73.	Laon D54 - Place du Général Leclerc
0,1 219,1	 D54 74.	Laon D54 - Place du Général de Gaulle
0,0 219,1	 D54 75.	Laon D54 - Rue Châtelaine
0,7 219,8	 D54 76.	Laon D54 - Rampe d'Ardon
1,4 221,2	 D967 77.	Laon D967 - Rue Arsène Houssaye
1,1 222,3	 D967 78.	Laon D967 - Place d'Ardon
10,3 232,6	 D967e 79.	Chamouille D967e
5,6 238,2	 D19 80.	Chermizy-Ailles D19
1,6 239,8	 D19 81.	Bouconville-Vauclair D19
3,7 243,5	 D19 82.	La Poterie D19
1,6 245,1	 D18 83.	D18
3,6 248,7	 D18 84.	Craonnelle D18

Kms Tot/Par	Image	Description
0,9 249,6	 D18 85.	Craonnelle D18
7,6 257,2	 D967 86.	Cerny-en-Laonnois D967 - Grande Rue
6,0 263,2	 D967 87.	Bourg-et-Comin D967 - Rue du Commerce
2,1 265,3	 D22 88.	Viel-Arcy D22
10,4 275,7	 D22 89.	Braine D22 - Rue du Martroy
0,4 276,1	 90.	Braine Rue des Remparts
0,1 276,2	 D22 91.	Braine D22 - Rue Saint-Rémy
0,6 276,8	 Arrivée Sur N31 Direction Soissons ou Reims 92.	Braine