


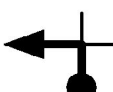


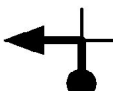
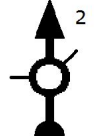
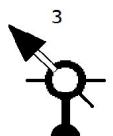
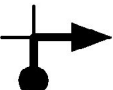
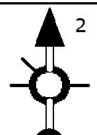
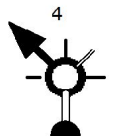


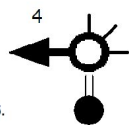
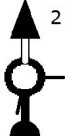



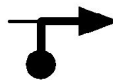

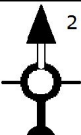


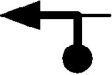




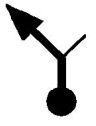
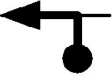







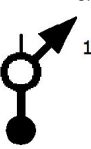

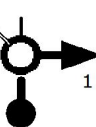







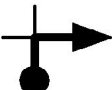

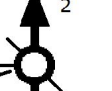








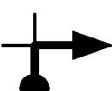



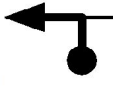

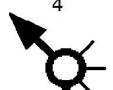




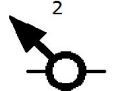



Kms Tot/Par	Image	Description
0,0 0,0	Départ St Ceneri Direction St Léonard D146 1. 	
0,7 0,7	D146 2. 	Moulins-le-Carbonnel D146
7,2 7,9	D146 3. 	Saint-Léonard-des-Bois D146
4,1 12,0	D15 4. 	Saint-Paul-le-Gaultier D15
12,9 24,9	D310 5. 	Fresnay-sur-Sarthe D310 - Avenue du Docteur Riant
16,6 41,5	D310 6. 	Sillé-le-Guillaume D310 - Rue de Fresnay
0,4 41,9	D5 7. 	Sillé-le-Guillaume D5
9,8 51,7	D304 8. 	Conlie D304
1,9 53,6	D304 9. 	Conlie D304
14,3 67,9	D338 10. 	Saint-Saturnin D338 - Boulevard de Maule
1,5 69,4	D338 11. 	Saint-Saturnin D338 - Boulevard de Maule
0,6 70,0	12. 	Saint-Saturnin


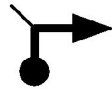



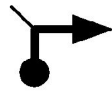

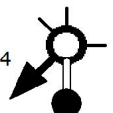

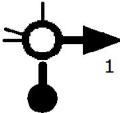
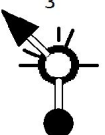

Kms Tot/Par	Image	Description
9,3 79,3	13. 	Yvré-l'Evêque
11,4 90,7	E502 14. 	E502
1,0 91,7	D304 15. 	Parigné-l'Evêque D304 - Avenue Abel Tirand
3,4 95,1	D304 16. 	Parigné-l'Evêque D304 - Avenue Abel Tirand
1,3 96,4	D304 17. 	Parigné-l'Evêque D304 - Avenue du Docteur Gallouëdec
10,2 106,6	18. 	
1,7 108,3	D304 19. 	Le Grand-Lucé D304 - Route Verte en Vallée du Loir-Le Long de la Veuve
17,4 125,7	D305 20. 	La Chartre-sur-le-Loir D305 - rd
0,8 126,5	D9 21. 	La Chartre-sur-le-Loir D9 - Avenue de la Pléiade
0,4 126,9	D9 22. 	La Chartre-sur-le-Loir D9 - Avenue de la Pléiade
0,1 127,0	D9 23. 	La Chartre-sur-le-Loir D9 - Rue de Châtillon
0,1 127,1	D9 24. 	La Chartre-sur-le-Loir D9 - Route de Tours




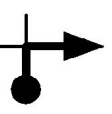
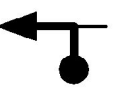




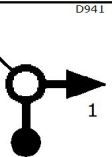

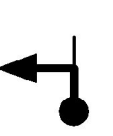
Kms Tot/Par	Image	Description
9,8 136,9	 25.	Chemillé-sur-Dême Rue de la Racotterie
0,1 137,0	 26.	Chemillé-sur-Dême D29 - Route de Tours
9,2 146,2	 27.	Beaumont-la-Ronce D766
0,7 146,9	 28.	Beaumont-la-Ronce D68 - Rue du 11 Novembre 1918
0,2 147,1	 29.	Beaumont-la-Ronce D766 - Rue Georges Biéret
0,3 147,4	 30.	Beaumont-la-Ronce D5
6,5 153,9	 31.	Nouzilly D4 - Rue de Beau Regard
0,1 154,0	 32.	Nouzilly D5
1,1 155,1	 33.	Nouzilly D5
4,0 159,1	 34.	Monnaie D47
1,9 161,0	 35.	Monnaie D5 - Avenue de la Gare
1,1 162,1	 36.	Monnaie D62

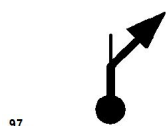
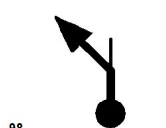
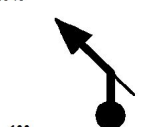
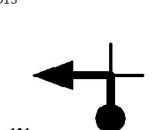

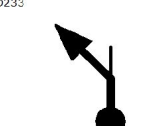
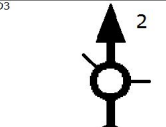
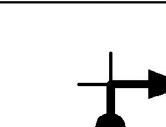
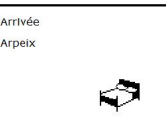
Kms Tot/Par	Image	Description
6,0 168,1	 37.	Vernou-sur-Brenne D62 - Rue du Pâtis de Cousse
2,8 170,9	 38.	Vernou-sur-Brenne D46 - Route des Vignobles de Touraine
3,0 173,9	 39.	Vernou-sur-Brenne D76 - Route de Château-Renault
1,6 175,5	 40.	Vouvray
2,0 177,5	 41.	Vouvray D142 - Route des Vignobles de Touraine
1,4 178,9	 42.	Montlouis-sur-Loire D751 - Route Historique de la Vallée des Rois
5,0 183,9	 43.	Montlouis-sur-Loire D751 - Route Historique de la Vallée des Rois
9,3 193,2	 44.	Amboise D130 - Rue Marcel Nay
0,6 193,8	 45.	Amboise Rue Rabelais
3,2 197,0	 46.	Amboise D61 - Route de Montrichard
14,3 211,3	 47.	Montrichard D176 - Route Historique des Dames de Touraine
0,6 211,9	 48.	Montrichard D764 - Rue Victor Hugo

Kms Tot/Par	Image	Description
0,4 212,3	<small>D764</small>  <small>49.</small>	Montrichard D764 - Route François 1er
0,4 212,7	<small>D764</small>  <small>50.</small>	Montrichard D764 - Route François 1er
0,5 213,2	<small>D764</small>  <small>51.</small>	Montrichard D764 - Route François 1er
5,0 218,2	<small>D127</small>  <small>52.</small>	Faverolles-sur-Cher D127
4,2 222,4	<small>D81</small>  <small>53.</small>	Céré-la-Ronde D81 - Rue George Sand
6,7 229,1	<small>D11</small>  <small>54.</small>	Orbigny D11 - Rue du Maquis d'Epernon
6,7 235,8	<small>D11</small>  <small>55.</small>	Beaumont-Village D11 - Route de Beaumont
0,3 236,1	<small>D760</small>  <small>56.</small>	D760 - Route Historique des Dames de Touraine
8,4 244,5	<small>D81</small>  <small>57.</small>	Nouans-les-Fontaines D81 - Route Historique des Dames de Touraine
0,1 244,6	<small>D81</small>  <small>58.</small>	Nouans-les-Fontaines D81 - Rue George Sand
6,9 251,5	<small>D11</small>  <small>59.</small>	Ecueillé D11 - Rue du 11 Novembre 1918
25,6 277,1	<small>D925</small>  <small>60.</small>	Buzançais D925 - Rue Grande

Kms Tot/Par	Image	Description
0,6 277,7	 <small>61.</small>	Buzançais La Basse Perrière
10,1 287,8	<small>D925</small>  <small>62.</small>	Vendoeuvres D925 - Rue Grande
0,2 288,0	<small>D925</small>  <small>63.</small>	Vendoeuvres D925
19,6 307,6	<small>D951</small>  <small>64.</small>	Saint-Gaultier D951
0,9 308,5	<small>D927b</small>  <small>65.</small>	Saint-Gaultier D927b
0,4 308,9	<small>D927</small>  <small>66.</small>	Saint-Gaultier D927
4,4 313,3	<small>D927</small>  <small>67.</small>	Le Pont-Chrétien-Chabenet D927
2,4 315,7	 <small>68.</small>	Saint-Marcel
0,3 316,0	 <small>69.</small>	Saint-Marcel
2,3 318,3	<small>D48</small>  <small>70.</small>	Argenton-sur-Creuse D48 - Rue Grande
5,0 323,3	<small>D54</small>  <small>71.</small>	Le Menoux D54
0,6 323,9	<small>D913</small>  <small>72.</small>	Le Menoux D913 - Route d'Argenton

Kms Tot/Par	Image	Description
33,4 357,3	 73.	Dun-le-Palestel Rue du Barreau Vert
0,4 357,7	 74.	Dun-le-Palestel D5 - Avenue de Verdun
0,2 357,9	 75.	Dun-le-Palestel D913 - Avenue Emile Genevoix
1,5 359,4	 76.	Dun-le-Palestel D913
14,0 373,4	 77.	Saint-Vaury D63
0,5 373,9	 78.	Saint-Vaury Rue des Charrauds
0,1 374,0	 79.	Saint-Silvain-Montaigut D76 - Avenue Jean-Baptiste de Fumade
1,1 375,1	 80.	Saint-Vaury
9,0 384,1	 81.	Guéret
0,2 384,3	 82.	Guéret D33 - Avenue René Cassin
1,0 385,3	 83.	Guéret D940 - Rond-Point de la Gasne
0,9 386,2	 84.	Guéret D940 - Avenue Pierre Mendès France

Kms Tot/Par	Image	Description
0,6 386,8	 85.	Guéret D940 - Avenue Pierre Mendès France
0,4 387,2	 86.	Guéret D940
1,4 388,6	 87.	Guéret D33 - Route de Chabrières
0,5 389,1	 88.	Guéret
0,2 389,3	 89.	Guéret D940
4,3 393,6	 90.	La Chapelle-Taillefert D940a
22,3 415,9	 91.	Bourganeuf D941
1,6 417,5	 92.	Bourganeuf D941 - Rue du Puy
0,5 418,0	 93.	Bourganeuf D912 - Avenue du Docteur Butaud
0,1 418,1	 94.	Bourganeuf D941 - Rue Emile Girardin
0,2 418,3	 95.	Bourganeuf D51 - Route de la Cascade
0,5 418,8	 96.	D51

Kms Tot/Par	Image	Description
3,6 422,4	 97.	Faux-Mazuras D51
6,3 428,7	 98.	D51
10,4 439,1	 100.	Peyrat-le-Château D940 - Avenue de La Tour
0,4 439,5	 101.	Peyrat-le-Château D13
4,8 444,3	 102.	Peyrat-le-Château D222
1,8 446,1	 103.	Peyrat-le-Château D233
7,8 453,9	 104.	Royère-de-Vassivière D3
3,3 457,2	 105.	Royère-de-Vassivière D59 - Rue Camille Bénassy
2,5 459,7	 106.	Royère-de-Vassivière Lagathe

Kms Tot/Par	Image	Description
