
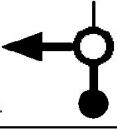

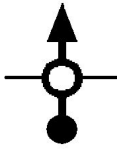
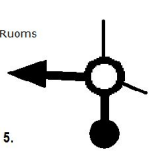







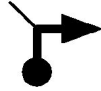


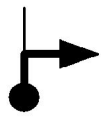

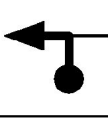
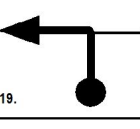








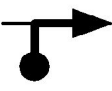


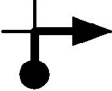
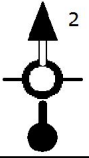





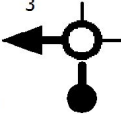
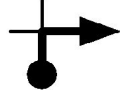
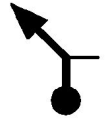

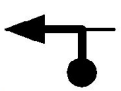
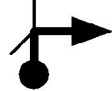

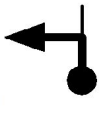





Kms Tot/Par	Image	Description
0,0 0,0	 1.	D290 Saint-Martin-d'Ardèche D290 - Route Touristique des Gorges de l'Ardèche
15,7 15,7	 2.	D290
19,7 35,4	 3.	Vallon-Pont-d'Arc D390 - Vieille Route du Pont d'Arc
0,7 36,1	 4.	
1,2 37,3	 5.	Ruoms Vallon-Pont-d'Arc D579 - Route de Ruoms
0,9 38,2	 6.	Saint-Martin D579 - Route de Ruoms
5,0 43,2	 7.	Sampzon D579
1,1 44,3	 8.	Ruoms D579 - Boulevard de l' Europe Unie
0,8 45,1	 9.	Ruoms D579 - Boulevard de l' Europe Unie
1,1 46,2	 10.	Ruoms D557 - Avenue de Serres,Olivier
0,6 46,8	 11.	Ruoms D4 - Rue des Brasseries
0,6 47,4	 12.	Ruoms D208

Kms Tot/Par	Image	Description
0,1 47,5	 13.	Ruoms D245
0,3 47,8	 14.	Ruoms D245
2,1 49,9	 15.	Labeaume
0,4 50,3	 16.	Labeaume D245
2,9 53,2	 17.	Ruoms D245 - La Buisserie
0,2 53,4	 18.	Ruoms D208
7,0 60,4	 19.	Laurac-en-Vivarais D104
4,4 64,8	 20.	Rosières D104
1,8 66,6	 21.	Joyeuse
0,9 67,5	 22.	Joyeuse D203 - Route de Valgorge
4,4 71,9	 23.	Ribes D450
2,3 74,2	 24.	Ribes D450

Kms Tot/Par	Image	Description
10,3 84,5	 25.	Faugères D4
18,1 102,6	 26.	Montselgues D403 - Route du Tanargue
7,8 110,4	 27.	Loubaresse D24 - Route du Tanargue
9,2 119,6	 28.	Borne D239 - Route du Tanargue
23,0 142,6	 29.	Jaujac D5 - Rue des Frères Fabre
0,2 142,8	 30.	Jaujac D5 - Rue Pierre Dubois Maurin
5,4 148,2	 31.	Pont-de-Labeaume N102
4,0 152,2	 32.	Lalevade-d'Ardèche N102 - Avenue Centrale
1,0 153,2	 33.	Lalevade-d'Ardèche N102
2,5 155,7	 34.	Labégude N102 - Route Nationale
1,1 156,8	 35.	Labégude N102 - Route Nationale
0,3 157,1	 36.	Vals-les-Bains Avenue Chabaliér

Kms Tot/Par	Image	Description
0,1 157,2	 37.	Vals-les-Bains Avenue Chabaliér
0,2 157,4	 38.	Vals-les-Bains Avenue Claude Expilly
0,2 157,6	 39.	Vals-les-Bains D578 - Rue Auguste Clément
0,4 158,0	 40.	Vals-les-Bains D253 - Rue Jean Jaurès
0,6 158,6	 41.	Vals-les-Bains D578 - Place Galimard
0,2 158,8	 42.	Vals-les-Bains D578 - Faubourg d'Antraigues
22,7 181,5	 43.	Mézilhac D122
22,7 204,2	 44.	Pourchères D104
11,1 215,3	 45.	Creysseilles D2 - Boulevard des Mobiles
3,1 218,4	 46.	Coux Prachy
0,0 218,4	 47.	Coux D2
4,8 223,2	 48.	Pranles D344

Kms Tot/Par	Image	Description
16,3 239,5	49.	Saint-Sauveur-de-Montagnat D120
23,9 263,4	50.	Le Cheylard D120 - Route de l'Eyrieux
1,2 264,6	51.	Le Cheylard D120 - Route de Saint-Martin
7,5 272,1	52.	Saint-Martin-de-Valamas
0,4 272,5	53.	
15,7 288,2	54.	Saint-Agrève D533 - Ribes
0,3 288,5	55.	Saint-Agrève D533 - Ribes
0,3 288,8	56.	Saint-Agrève D120 - Rue du Docteur Tourasse
0,5 289,3	57.	

Kms Tot/Par	Image	Description