
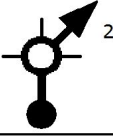
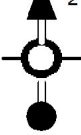
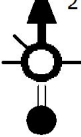


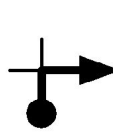




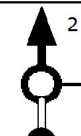


















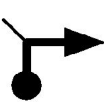
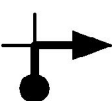










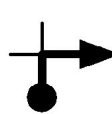


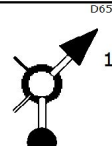






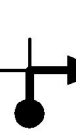









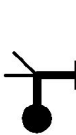
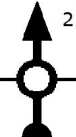


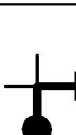

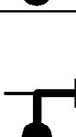
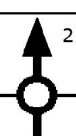
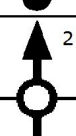

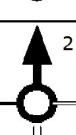

Kms Tot/Par	Image	Description
0,0 0,0	Départ Barfleur Par D10 Direction Gatteville 1. 	D116
25,9 25,9	2. 	Tourlaville
1,3 27,2	N13 3. 	Tourlaville N13 - Boulevard des Flamands
1,1 28,3	E46 4. 	Tourlaville E46 - Route Portuaire
0,7 29,0	4. 	Tourlaville
1,3 30,3	2. 	Cherbourg-Octeville Avenue Aristide Briand
0,5 30,8	D901 7. 	Cherbourg-Octeville D901 - Rue du Val de Saire
0,2 31,0	8. 	Cherbourg-Octeville Pont Tournant
2,0 33,0	D901 9. 	Cherbourg-Octeville D901 - Rue de l'Abbaye
2,5 35,5	D901 10. 	Equeurdreville-Hainneville D901 - Boulevard de la Mer
1,1 36,6	D901 11. 	Equeurdreville-Hainneville D901 - Rue des Rivières
0,4 37,0	D901 12. 	Equeurdreville-Hainneville D901 - Rue des Rivières

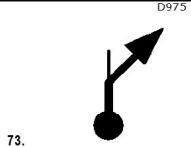

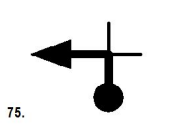

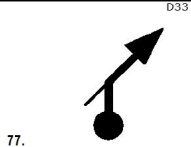
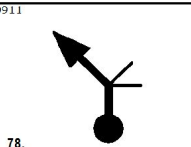
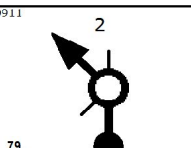
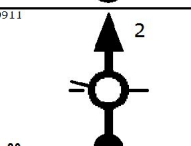
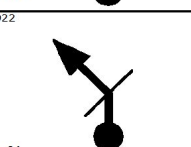
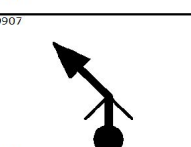

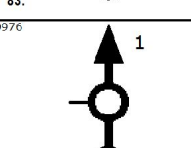
Kms Tot/Par	Image	Description
0,2 37,2	13. 	Equeurdreville-Hainneville
10,6 47,8	14. 	Beaumont-Hague
0,1 47,9	D245 15. 	D245 - Rue du Millecent
1,6 49,5	D245 16. 	Beaumont-Hague D245 - Rue du Hague-Dike
0,6 50,1	D45e1 17. 	Beaumont-Hague D45e1
1,0 51,1	D45 18. 	Eculleville D45
3,3 54,4	D45e5 19. 	Omonville-la-Rogue D45e5 - La Place
0,1 54,5	D45e5 20. 	Omonville-la-Rogue D45e5 - Rue d'Aurigny
0,1 54,6	D45e5 21. 	Omonville-la-Rogue D45e5 - Rue d'Aurigny
2,0 56,6	D45 22. 	Digulleville D45
6,4 63,0	D901 23. 	Auderville D901
0,0 63,0	D901 24. 	Auderville D901

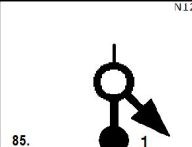
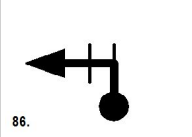
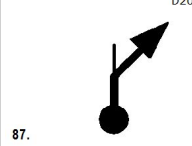
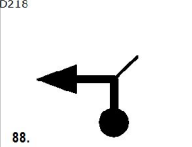
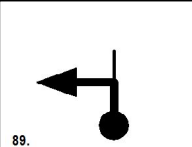
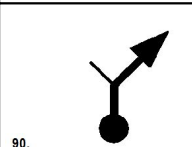
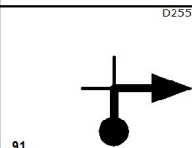
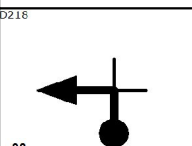
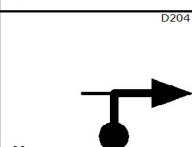
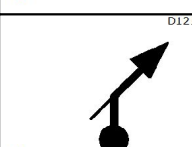
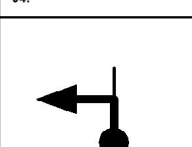
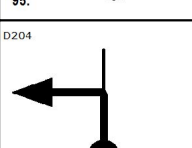
Kms Tot/Par	Image	Description
1,9 64,9	<small>D901</small>  <small>25.</small>	Auderville D901
3,2 68,1	 <small>26.</small>	Jobourg
0,9 69,0	<small>D901</small>  <small>27.</small>	Jobourg D901
1,4 70,4	<small>D901</small>  <small>28.</small>	Jobourg D901
1,9 72,3	<small>D403</small>  <small>29.</small>	Herqueville D403 - Rue des Treize Vents
0,7 73,0	<small>D403</small>  <small>30.</small>	Herqueville D403 - Rue des Treize Vents
2,9 75,9	<small>D403</small>  <small>31.</small>	Beaumont-Hague D403
1,3 77,2	 <small>32.</small>	
0,7 77,9	<small>D318</small>  <small>33.</small>	Beaumont-Hague D318
2,9 80,8	<small>D318</small>  <small>34.</small>	Vauville D318
3,1 83,9	<small>D318</small>  <small>35.</small>	Biville D318
3,4 87,3	<small>D37</small>  <small>36.</small>	Biville D37

Kms Tot/Par	Image	Description
8,0 95,3	<small>D408</small>  <small>37.</small>	Helleville D408
2,3 97,6	<small>D650</small>  <small>38.</small>	Benoîtville D650
3,0 100,6	<small>D650</small>  <small>39.</small>	Les Pieux D650
19,3 119,9	<small>D132</small>  <small>40.</small>	Saint-Georges-de-la-Rivière D132 - Rue du Mont Thomes
0,8 120,7	<small>D124</small>  <small>41.</small>	Saint-Georges-de-la-Rivière D124 - Hameau Haguez
1,2 121,9	<small>D324</small>  <small>42.</small>	Portbail D324 - Route de Barneville
0,9 122,8	<small>D426e1</small>  <small>43.</small>	Portbail D426e1 - Chemin de la Valette
3,3 126,1	<small>D15</small>  <small>44.</small>	Portbail D15 - Route de la Plage
1,8 127,9	<small>D15</small>  <small>45.</small>	Portbail D15 - Place Edmond Laquaine
1,4 129,3	<small>D650</small>  <small>46.</small>	Saint-Lô-d'Ourville D650 - Lanquetot
19,5 148,8	<small>D650</small>  <small>47.</small>	Créances D650
3,8 152,6	<small>D650</small>  <small>48.</small>	Pirou D650

Kms Tot/Par	Image	Description
8,0 160,6		Gouville-sur-Mer D650
1,1 161,7		Gouville-sur-Mer D651 - Bretelle d'Agon
1,0 162,7		Blainville-sur-Mer D651
3,3 166,0		Agon-Coutainville D651 - Avenue du Golf
0,7 166,7		Agon-Coutainville D44 - Rue du Général Guérin d'Agon
1,1 167,8		Agon-Coutainville D44 - Avenue du Passous
0,1 167,9		Agon-Coutainville Rue des Amandiers
0,1 168,0		Agon-Coutainville
0,3 168,3		Agon-Coutainville D44 - Avenue du Passous
0,9 169,2		Agon-Coutainville D44 - Avenue du Passous
2,0 171,2		Tourville-sur-Sienne D971
0,3 171,5		D72

Kms Tot/Par	Image	Description
0,6 172,1		Tourville-sur-Sienne D650
4,1 176,2		Heugueville-sur-Sienne D650
0,1 176,3		Heugueville-sur-Sienne D20 - Rue du Pont de la Roque
0,5 176,8		Heugueville-sur-Sienne D20
3,2 180,0		
2,1 182,1		Orval D437
1,6 183,7		Saussey D7 - Rond-Point
2,6 186,3		Saussey D7 - Rond-Point
8,6 194,9		Lengronne D7
3,7 198,6		Gavray D9 - Rue du Moulin
11,8 210,4		La Bloutière
2,3 212,7		Villedieu-les-Poêles

Kms Tot/Par	Image	Description
1,1 213,8	 73.	D975
0,1 213,9	 74.	Sainte-Cécile
12,8 226,7	 75.	Brécey
1,6 228,3	 76.	Brécey D39 - Rue du Bocage
7,3 235,6	 77.	Saint-Pois D33
6,4 242,0	 78.	Le Mesnil-Tôve D911
10,0 252,0	 79.	Sourdeval D911 - Rue du Capitaine Duval
0,2 252,2	 80.	Sourdeval D911 - Rue de Tinchebray
26,0 278,2	 81.	Beauchêne D22
12,0 290,2	 82.	Domfront D907
0,3 290,5	 83.	Domfront D976 - Rue du Mont-Saint-Michel
16,2 306,7	 84.	La Chapelle-d'Andaine D976

Kms Tot/Par	Image	Description
22,3 329,0	 85.	Pré-en-Pail N12 - Rue Aristide Briand
0,2 329,2	 86.	Pré-en-Pail Cité des Lilas
0,1 329,3	 87.	D20 - Route de Villaines
7,7 337,0	 88.	Crennes-sur-Fraubée D218
2,1 339,1	 89.	Averton
1,2 340,3	 90.	
0,9 341,2	 91.	Gesvres D255
0,3 341,5	 92.	Gesvres D218
3,3 344,8	 93.	Gesvres D204
0,7 345,5	 94.	Gesvres D121
0,4 345,9	 95.	Gesvres
0,1 346,0	 96.	



Kms Tot/Par	Image	Description
0,2 346,2	<div>D149</div> <div>97.</div>	Gesvres D149
5,9 352,1	<div>Arrivée St Léonard Des Bois</div> <div>98.</div>	



Kms Tot/Par	Image	Description