





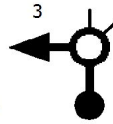

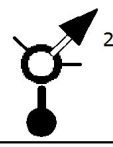
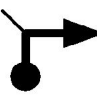
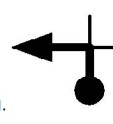
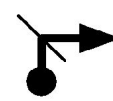




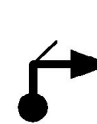






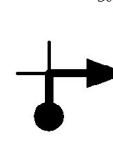
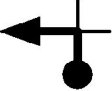




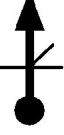






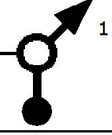



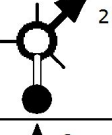




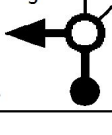

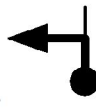
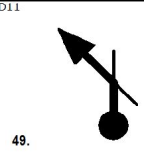
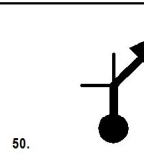
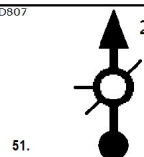
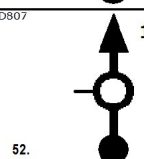
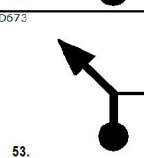
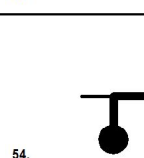
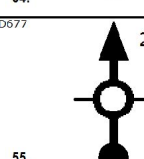
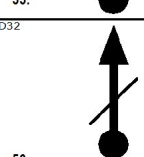

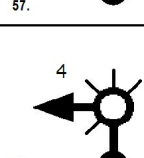
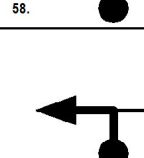
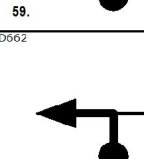


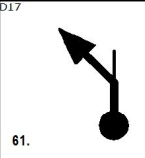
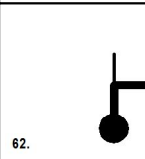
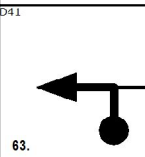
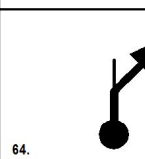
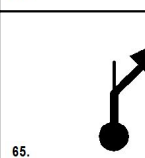
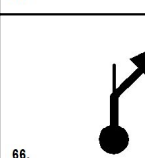
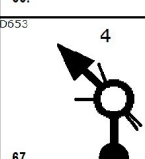
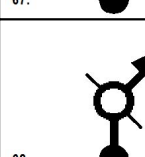
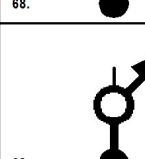
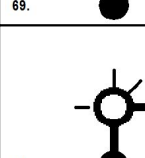
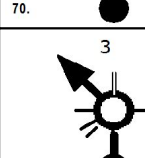
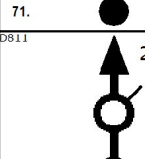
Kms Tot/Par	Image	Description
0,0 0,0	Départ Sarlat Direction Les Eyziez Par D47 1. 	
0,8 0,8	2. 	Sarlat-la-Canéda Rue Robert Bissière
0,2 1,0	3. 	Sarlat-la-Canéda D704 - Route de l'Abbé Breuil
19,3 20,3	4. 	Les Eyziez-de-Tayac-Sireuil D706 - Avenue du Moustier
0,4 20,7	5. 	Les Eyziez-de-Tayac-Sireuil
6,2 26,9	6. 	Campagne D703
3,4 30,3	7. 	Mauzens-et-Miremont D31e - Avenue de la Libération
16,0 46,3	8. 	Siorac-en-Périgord
0,5 46,8	9. 	Siorac-en-Périgord
17,7 64,5	10. 	Saint-Vincent-de-Cosse
6,4 70,9	11. 	Cénac-et-Saint-Julien D703 - La Route de la Noix
2,8 73,7	12. 	Vitrac













Kms Tot/Par	Image	Description
5,6 79,3	13. 	Carsac-Aillac D704
0,1 79,4	14. 	Carsac-Aillac D703 - La Route de la Noix
3,6 83,0	15. 	Carsac-Aillac Les Gauilles
15,5 98,5	16. 	Souillac D804 - Avenue de Sarlat
1,6 100,1	17. 	Souillac D804 - Avenue de Sarlat
14,7 114,8	18. 	Payrac D673 - Route de Citès
20,3 135,1	19. 	Reilhac Le Lac Cuniou
1,3 136,4	20. 	Rocamadour D673
0,3 136,7	21. 	Rocamadour D32
0,0 136,7	22. 	Rocamadour D36
3,3 140,0	23. 	Rignac D840
18,2 158,2	24. 	D803 - Rue du Cap de Ville











Kms Tot/Par	Image	Description
10,4 168,6	 25.	Vayrac Impasse des Cadurques
0,2 168,8	 26.	Vayrac D820 - Avenue d'Uxellodunum
0,0 168,8	 27.	Vayrac D820 - Avenue d'Uxellodunum
0,2 169,0	 28.	Carennac D820 - Avenue de Brives
13,0 182,0	 29.	Turenne D19
5,1 187,1	 30.	Collonges-la-Rouge
0,5 187,6	 31.	Collonges-la-Rouge D19 - Puy Boubou
3,0 190,6	 32.	Meyssac D38
0,1 190,7	 33.	Meyssac
0,1 190,8	 34.	
0,1 190,9	 35.	Meyssac D38
11,7 202,6	 36.	Nonards D940

Kms Tot/Par	Image	Description
12,8 215,4	 37.	Biars-sur-Cère
1,2 216,6	 38.	Biars-sur-Cère D940
1,6 218,2	 39.	Bretenoux D940 - Avenue de la République
0,6 218,8	 40.	Bretenoux D940 - Route de Saint-Cère
3,3 222,1	 41.	Saint-Michel-Loubéjou D940
1,2 223,3	 42.	Saint-Jean-Lespinasse D940
2,1 225,4	 43.	Saint-Céré D940 - Avenue du Général de Gaulle
0,7 226,1	 44.	Saint-Céré D940 - Avenue du Général de Gaulle
0,2 226,3	 45.	Saint-Céré D673 - Boulevard Gambetta
2,8 229,1	 46.	Saint-Jean-Lespinasse Le Gua
6,6 235,7	 47.	Loubressac D807
5,0 240,7	 48.	Padirac D673

Kms Tot/Par	Image	Description
1,6 242,3		Padirac D11
4,7 247,0		Lavergne D807
3,1 250,1		Gramat D807 - Avenue du Général de Gaulle
0,3 250,4		Gramat D807 - Avenue Gambetta
0,3 250,7		Gramat D673 - Grand'Rue
0,3 251,0		Gramat D807 - Avenue Louis Mazet
16,2 267,2		Soulomès D677
6,2 273,4		Labastide-Murat D32
13,9 287,3		Lentillac-du-Causse D32
7,5 294,8		Vers Les Naudils
33,9 328,7		Cajarc
1,4 330,1		Cajarc D662 - Boulevard du Tour de Ville

Kms Tot/Par	Image	Description
0,2 330,3		Cajarc D17 - Avenue Georges Pompidou
8,6 338,9		Saint-Chels D83
3,0 341,9		Saint-Sulpice D41
6,0 347,9		Marcihac-sur-Célé D14
6,6 354,5		Sauliac-sur-Célé D41
12,3 366,8		Bouziès D662
13,8 380,6		Vers D653
7,9 388,5		Lamagdelaine D653 - Route de Cahors
4,6 393,1		Cahors D161 - Côte des Evêques
0,9 394,0		Cahors D920a - Avenue du 7ème Régiment d'Infanterie
1,7 395,7		Cahors Chemin de Caussou
6,7 402,4		Espère D811

Kms Tot/Par	Image	Description
4,5 406,9	<sup>D23</sup>  73.	Crayssac D23
1,3 408,2	<sup>D9</sup>  74.	Crayssac D9
3,3 411,5	<sup>D9</sup>  75.	Luzech D9
3,1 414,6	<sup>D9</sup>  76. 1	Luzech D9 - Le Vignoble du Lot
0,2 414,8	<sup>D9</sup>  77. 2	Luzech D9 - Le Vignoble du Lot
0,3 415,1	<sup>D9</sup>  78.	Luzech D9 - Le Vignoble du Lot
4,7 419,8	<sup>D9</sup>  79.	Albas D9 - Le Vignoble du Lot
12,1 431,9	<sup>2</sup>  81.	Lagardelle Rue de l'Eglise Saint-Charles
3,6 435,5	<sup>D44</sup>  82.	Grézels D44 - Le Vignoble du Lot
2,8 438,3	<sup>D8</sup>  83. 1	Puy-l'Evêque D8 - Avenue de la Gare
0,2 438,5	<sup>D8</sup>  84. 2	Puy-l'Evêque D8 - Le Vignoble du Lot
0,5 439,0	<sup>D8</sup>  85. 1	Puy-l'Evêque D8 - Le Vignoble du Lot

Kms Tot/Par	Image	Description
0,6 439,6	<sup>D811</sup>  86.	Puy-l'Evêque D811 - Le Vignoble du Lot
2,9 442,5	<sup>D811</sup>  87. 2	Prayssac D811 - Avenue du Colonel Pardès
0,9 443,4	<sup>D67</sup>  88.	Prayssac D67 - Boulevard de la Paix
5,6 449,0	<sup>D67</sup>  89.	D67
1,7 450,7	<sup>D44</sup>  90.	Pomarède D44
2,0 452,7	 91.	Frayssinet-le-Gélat
0,6 453,3	<sup>D660</sup>  92.	Frayssinet-le-Gélat D660
13,3 466,6	<sup>D660</sup>  93. 1	Saint-Cernin-de-l'Herm D660
5,0 471,6	<sup>D660</sup>  94.	Mazeyrolles D660
11,7 483,3	<sup>D660</sup> FIN 95.	
0,3 483,6	<sup>D660</sup> Arrivée centre Monpazier  96.	Soulaures D20e - Les Tronquieres