




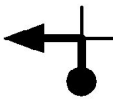








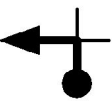





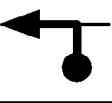


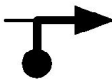

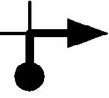

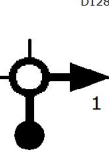
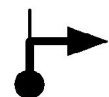
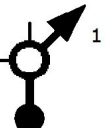

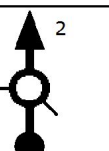
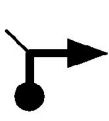
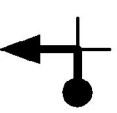
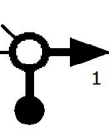
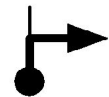

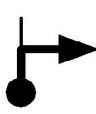
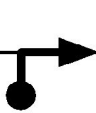
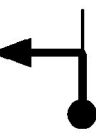


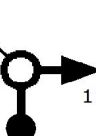

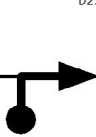

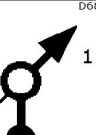

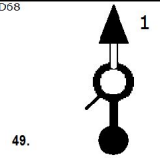
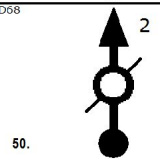
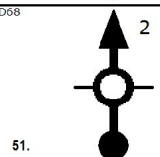
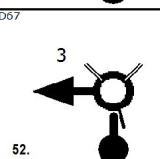
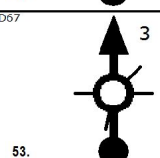
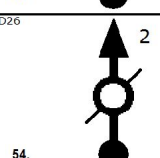
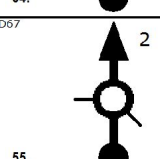
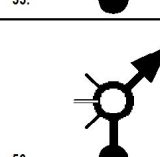
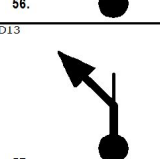
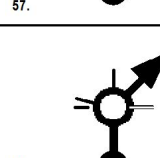
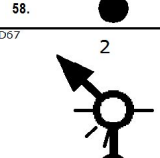
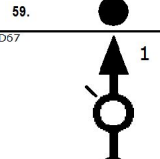


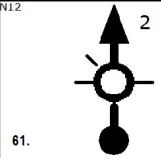
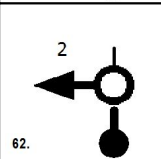
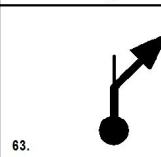
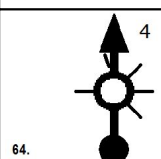
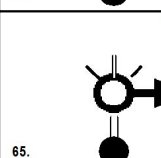
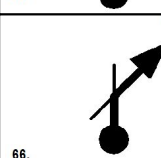
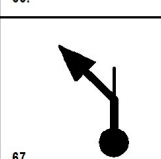
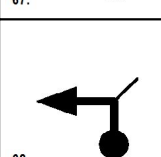
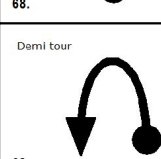
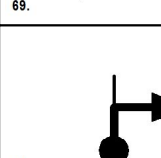
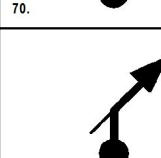
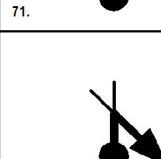
Kms Tot/Par	Image	Description
0,0 0,0	Départ Plouider Direction Goulven 1. 	
0,3 0,3	2. 	Plouider D125
2,0 2,3	D10 2 3. 	Goulven D10 - Kerbrat an Dour
1,4 3,7	D10 2 4. 	Plouider D10
1,2 4,9	D10 1 5. 	Plounéour-Trez D10
1,9 6,8	6. 	Kerlouan
0,8 7,6	7. 	
0,4 8,0	8. 	
0,4 8,4	9. 	
3,4 11,8	10. 	Kerlouan Rue de l'Arvor
3,5 15,3	D71 2 11. 	Plouguerneau D71 - Stréat Treuz
8,4 23,7	12. 	Plouguerneau



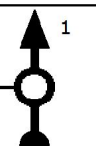




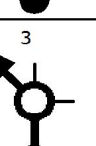
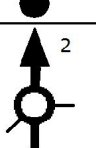
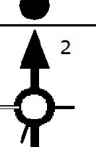
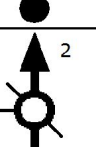

Kms Tot/Par	Image	Description
0,5 24,2	13. 	Plouguerneau Spins
0,3 24,5	14. 	Plouguerneau Rue de Kervéogan
1,2 25,7	15. 	
1,7 27,4	16. 	
0,5 27,9	17. 	
0,4 28,3	Demi tour 18. 	
0,3 28,6	19. 	
0,5 29,1	20. 	
0,6 29,7	21. 	Plouguerneau
0,2 29,9	D71 22. 	Plouguerneau D71
2,3 32,2	D71 2 23. 	Plouguerneau D71
0,8 33,0	D113 24. 	Plouguerneau D113 - Rue de Lannilis













Kms Tot/Par	Image	Description
0,8 33,8	 25.	Chavaignes
3,5 37,3	 26.	Lannilis
1,5 38,8	 27.	
1,0 39,8	 28.	Landéda D128 - Route de Doenna
2,5 42,3	 29.	Landéda Corniche de l'Aber Wrac'h
1,2 43,5	 30.	
0,5 44,0	 31.	
0,6 44,6	 32.	Corniche de l'Aber Wrac'h
1,0 45,6	 33.	Lannilis
1,9 47,5	 34.	
4,7 52,2	 35.	Lannilis Allée du Bois d'Amour
1,9 54,1	 36.	Tréglonou





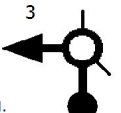






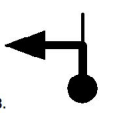
Kms Tot/Par	Image	Description
6,2 60,3	 37.	Saint-Pabu D68
3,0 63,3	 38.	Ploudalmézeau Rue du Docteur Amédée Le Meur
0,4 63,7	 39.	Ploudalmézeau Kergonguy
2,6 66,3	 40.	
1,3 67,6	 41.	Ploudalmézeau Rue du Stréjou
0,4 68,0	 42.	Ploudalmézeau Rue du Port
0,4 68,4	 43.	Ploudalmézeau D27 - Rue de Kersaint
0,8 69,2	 44.	Landunvez D27
6,1 75,3	 45.	Landunvez D27
1,5 76,8	 46.	Porspoder D68 - Route de Brest
0,5 77,3	 47.	Landunvez D68 - Route de Brest
4,7 82,0	 48.	Plourin D68 - Lestideau













Kms Tot/Par	Image	Description
5,6 87,6		Lanrivaroé D68
3,7 91,3		Milizac D68 - Rue de l'Etain
0,4 91,7		Saint-Renan D68
1,6 93,3		Guilers D67 - Route de Gouesnou
4,3 97,6		Milizac D67
3,2 100,8		Brest D26
2,7 103,5		Gouesnou D67 - Route de Saint-Renan
0,3 103,8		Gouesnou D13
0,6 104,4		Gouesnou D13
0,1 104,5		Gouesnou D67
0,7 105,2		Gouesnou D67
2,6 107,8		Guipavas D67





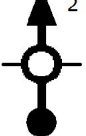


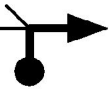

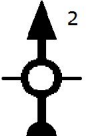
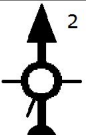

Kms Tot/Par	Image	Description
0,4 108,2		Guipavas N12
0,4 108,6		Guipavas
44,7 153,3		Saint-Martin-des-Champs
0,4 153,7		Saint-Martin-des-Champs Route de Sainte-Sève
1,1 154,8		Saint-Martin-des-Champs D769
1,3 156,1		Pleyber-Christ D769
0,3 156,4		Pleyber-Christ
0,5 156,9		
0,1 157,0		
0,1 157,1		
0,5 157,6		Pleyber-Christ
0,3 157,9		Pleyber-Christ D769


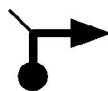

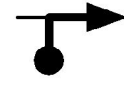






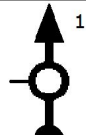

Kms Tot/Par	Image	Description
20,4 178,3		Berrien D14
5,3 183,6		Huelgoat D14 - Rue du Lac
0,5 184,1		Huelgoat D14 - Rue des Cieux
2,0 186,1		Huelgoat D14
13,9 200,0		Lannédern D48
4,2 204,2		Brasparts D21 - Rue de l'Eglise
14,5 218,7		Pont-de-Buis-lès-Quimerch
4,6 223,3		Le Faou D791 - Route de Terenez
22,4 245,7		Crozon D887 - Route de Crozon
2,1 247,8		Crozon D887
1,9 249,7		Crozon D887 - Rue de Poulpatré
1,3 251,0		Crozon Saint-Fiacre



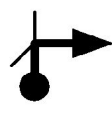

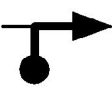
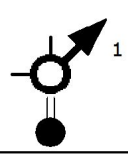

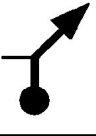




Kms Tot/Par	Image	Description
0,2 251,2		Crozon Boulevard Pierre Mendès France
0,3 251,5		Crozon Rue Louis Pasteur
0,2 251,7		Crozon D887 - Rue de Camaret
0,3 252,0		Crozon D887 - Rue de Camaret
7,6 259,6		Camaret-sur-Mer
0,3 259,9		Camaret-sur-Mer
0,4 260,3		Camaret-sur-Mer D8 - Rue André Antoine
0,1 260,4		Camaret-sur-Mer D8
0,2 260,6		Camaret-sur-Mer D8
0,8 261,4		Couffé Château Bougon
1,0 262,4		
1,0 263,4		

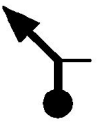




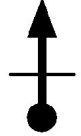



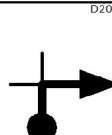
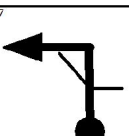
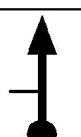
Kms Tot/Par	Image	Description
2,0 265,4	 97.	Couffé Château Bougon
0,8 266,2	 98.	Camaret-sur-Mer D8
0,2 266,4	 99.	Camaret-sur-Mer D8 - Rue André Antoine
0,1 266,5	 100.	Camaret-sur-Mer D8 - Rue André Antoine
0,4 266,9	 101.	Camaret-sur-Mer
0,2 267,1	 102.	Oudon La Tesserie
0,2 267,3	 103.	Camaret-sur-Mer
0,9 268,2	 104.	Camaret-sur-Mer
2,8 271,0	 105.	Roscanvel D355
9,4 280,4	 106.	Roscanvel D355
1,5 281,9	 107.	Roscanvel D355 - Route de Quelern
4,8 286,7	 108.	Crozon D355


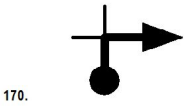
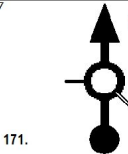
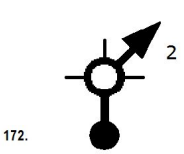
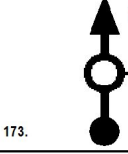
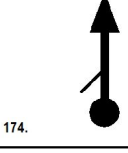
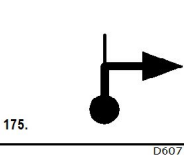
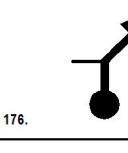
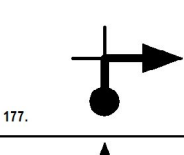
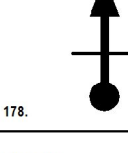
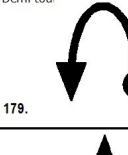
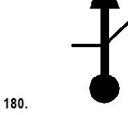
Kms Tot/Par	Image	Description
0,2 286,9	 109.	
0,1 287,0	 110.	
0,1 287,1	 111.	
0,2 287,3	 112.	
1,3 288,6	 113.	
0,6 289,2	 114.	Crozon Penfont
0,1 289,3	 115.	Crozon Rue Tertu
0,1 289,4	 116.	Lanvéoc
0,1 289,5	 117.	Lanvéoc Kerborhel
1,7 291,2	 118.	Crozon D55
2,1 293,3	 119.	Lanvéoc Rue des Ecoles
0,6 293,9	 120.	Lanvéoc Rue du Voélaz

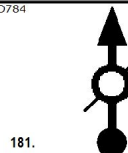

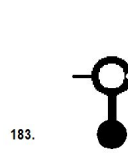
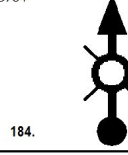
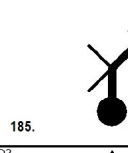
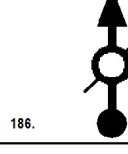
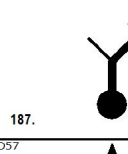
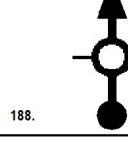
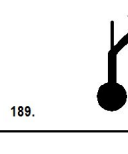
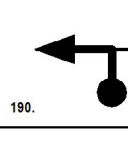
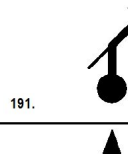
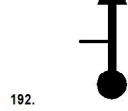
Kms Tot/Par	Image	Description
0,7 294,6	121. 	
1,1 295,7	122. 	Lanvéoc
0,7 296,4	D55 123. 	Lanvéoc D55 - Rue du Fret
2,0 298,4	D155 2 124. 	Crozon D155
3,2 301,6	D155 2 125. 	Crozon D155 - Rue Nominoé
0,4 302,0	2 126. 	Crozon Boulevard Pierre Mendès France
0,4 302,4	2 127. 	Crozon Rue Louis Pasteur
0,2 302,6	128. 	Crozon Rue de la Chalotais
0,3 302,9	D887 129. 	Crozon D887 - Boulevard de la France Libre
0,3 303,2	D887 2 130. 	Crozon D887 - Boulevard de la France Libre
0,8 304,0	D887 2 131. 	Crozon D887 - Boulevard de la Plage
4,3 308,3	D255 132. 	Crozon D255




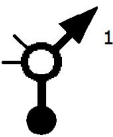

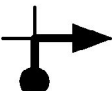


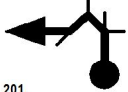



Kms Tot/Par	Image	Description
2,7 311,0	D255 133. 	Crozon D255
2,2 313,2	134. 	
0,2 313,4	135. 	
2,0 315,4	D255 136. 	Crozon D255
2,7 318,1	D255 137. 	Crozon D255
4,3 322,4	D887 2 138. 	Crozon D887 - Boulevard de la Plage
0,8 323,2	D887 2 139. 	Crozon D887 - Boulevard de la France Libre
0,8 324,0	D887 1 140. 	Crozon D887 - Rue d'Alsace-Lorraine
0,2 324,2	D887 2 141. 	Crozon D887 - Rue d'Alsace-Lorraine
0,1 324,3	D887 142. 	Crozon D887 - Rue d'Alsace-Lorraine
0,5 324,8	143. 	Crozon Rue Graveran
1,0 325,8	D887 3 144. 	Crozon D887













Kms Tot/Par	Image	Description
2,0 327,8	<small>D887</small>  <small>145.</small>	Crozon D887
2,1 329,9	<small>D887</small>  <small>146.</small>	Crozon D887 - Route de Châteaulin
17,5 347,4	<small>D887</small>  <small>147.</small>	Plomodiern D887
0,1 347,5	<small>D887</small>  <small>148.</small>	Plomodiern D887
1,3 348,8	<small>D47</small>  <small>149.</small>	Plomodiern D47
4,2 353,0	 <small>150.</small>	Plœven Reluyen
2,8 355,8	 <small>151.</small>	
0,3 356,1	 <small>152.</small>	
1,8 357,9	 <small>153.</small>	Plonévez-Porzay
0,5 358,4	 <small>154.</small>	Plonévez-Porzay
1,3 359,7	 <small>155.</small>	
0,3 360,0	 <small>156.</small>	


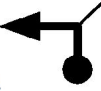




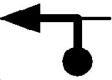

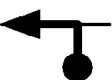
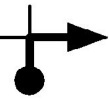
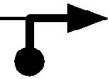
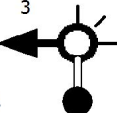
Kms Tot/Par	Image	Description
0,1 360,1	 <small>157.</small>	
1,1 361,2	 <small>158.</small>	Demi tour
1,2 362,4	 <small>159.</small>	
0,1 362,5	 <small>160.</small>	
2,5 365,0	 <small>161.</small>	
1,0 366,0	 <small>162.</small>	Plonévez-Porzay
1,3 367,3	 <small>163.</small>	Locronan D7
5,1 372,4	 <small>164.</small>	Kerlaz D7 - Route de Locronan
5,1 377,5	 <small>165.</small>	Douarnenez Rue des Partisans
0,4 377,9	 <small>166.</small>	Douarnenez D207 - Rue Louis Pasteur
0,1 378,0	 <small>167.</small>	Douarnenez D207 - Rue Louis Pasteur
0,9 378,9	 <small>168.</small>	Douarnenez D7 - Rue du Commandant Fernand




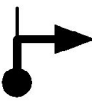


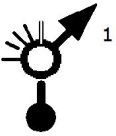
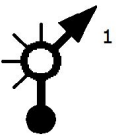


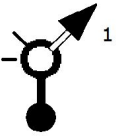
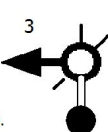
Kms Tot/Par	Image	Description
0,1 379,0	 169.	Douarnenez Rue Jules Verne
0,1 379,1	 170.	Douarnenez D7 - Rue du Commandant Fernand
0,9 380,0	 171.	Douarnenez D7 - Rue du Commandant Fernand
5,9 385,9	 172.	Poullan-sur-Mer
7,6 393,5	 173.	Beuzec-Cap-Sizun
14,4 407,9	 174.	
0,8 408,7	 175.	
1,6 410,3	 176.	Cléden-Cap-Sizun D607
1,4 411,7	 177.	Plogoff D784 - Route de la Pointe du Raz
0,9 412,6	 178.	Esquibien Tromao
0,4 413,0	 179.	
0,4 413,4	 180.	Esquibien Tromao





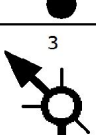
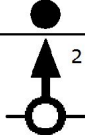
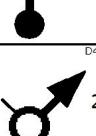
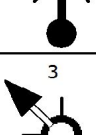
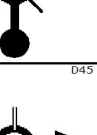
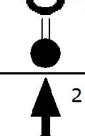
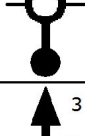
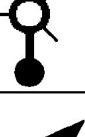
Kms Tot/Par	Image	Description
11,8 425,2	 181.	Esquibien D784 - Route de la Pointe du Raz
2,0 427,2	 182.	Audierne Quai Jean Jaurès
0,3 427,5	 183.	Audierne D784 - Rue de Locquéran
3,1 430,6	 184.	Plouhinec D784 - Rond-Point de Ty Frapp
7,0 437,6	 185.	Plouzévet D2 - Avenue Georges Le Bail
7,4 445,0	 186.	Plovan D2
8,1 453,1	 187.	Plonéour-Lanvern D57 - Rue Jean Jaurès
5,0 458,1	 188.	Saint-Jean-Trolimon D57 - Hent Braz Kap-Kaval
1,6 459,7	 189.	Plomeur D57
2,0 461,7	 190.	
2,1 463,8	 191.	
0,9 464,7	 192.	Plomeur



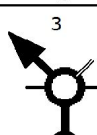
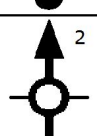


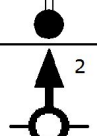
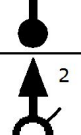
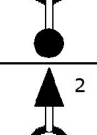

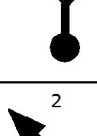
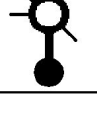
Kms Tot/Par	Image	Description
0,3 465,0	193. 	
0,3 465,3	Demi tour 194. 	
0,6 465,9	195. 	Plomeur
1,5 467,4	196. 	Penmarc'h Rue des Câbles Sous-Marins
0,8 468,2	197. 	Penmarc'h Route de Pors Carn
0,7 468,9	D53 198. 	Penmarc'h D53 - Rue des Primevères
1,0 469,9	199. 	Penmarc'h Rue Lucien Le Lay
0,2 470,1	200. 	Penmarc'h Rue Jean Jaurès
0,1 470,2	201. 	Penmarc'h Rue François Péron
0,2 470,4	202. 	Penmarc'h
0,3 470,7	203. 	
0,4 471,1	Demi tour 204. 	


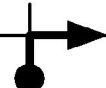




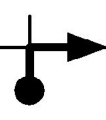


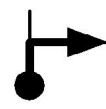

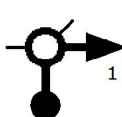
Kms Tot/Par	Image	Description
0,4 471,5	205. 	
0,4 471,9	206. 	Penmarc'h Rue Jean Jaurès
0,1 472,0	D80 207. 	Penmarc'h D80 - Rue de la Joie
0,3 472,3	208. 	Penmarc'h Rue Danielle Casanova
2,9 475,2	D785 209. 	Penmarc'h D785 - Rue Edmond Michelet
1,0 476,2	210. 	Penmarc'h Route de Kerscaven
0,7 476,9	211. 	Penmarc'h Route de Poulguen
1,3 478,2	212. 	Penmarc'h Route de Guilvinec
0,4 478,6	213. 	
0,5 479,1	214. 	Guilvinec Rue des Fusillés de Poulguen
0,3 479,4	215. 	Guilvinec Rue des Fusillés de Poulguen
1,1 480,5	216. 	Guilvinec Rue Jean Baudry

Kms Tot/Par	Image	Description
0,4 480,9	^{D57}  217.	Guilvinec D57 - Rue Jacques de Thézac
0,3 481,2	^{D153}  218.	Guilvinec D153 - Rue Albert Pochat
0,6 481,8	^{D153}  219.	Treffiagat D153 - Rue de la Vierge
0,4 482,2	 220.	Treffiagat Rue de Kerleguer
1,1 483,3	 221.	
0,9 484,2	 222.	
0,8 485,0	 223.	Plobannalec-Lesconil
0,7 485,7	 224.	
0,3 486,0	^{D102}  225.	Plobannalec-Lesconil D102
1,0 487,0	 226.	Plobannalec-Lesconil Route de Pont-Abbé
0,6 487,6	 227.	Plobannalec-Lesconil
3,7 491,3	^{D2}  228.	Loctudy D2 - Rue du Général de Gaulle

Kms Tot/Par	Image	Description
0,8 492,1	^{D2}  229.	Loctudy D2
0,1 492,2	^{D2}  230.	Loctudy D2
3,3 495,5	^{D2}  231.	Pont-l'Abbé D2
0,9 496,4	 232.	Pont-l'Abbé Rue Jean-Jacques Rousseau
1,1 497,5	 233.	Pont-l'Abbé Rue Louis Lagadic
0,5 498,0	 234.	
0,4 498,4	^{D44}  235.	Pont-l'Abbé D44
3,7 502,1	^{D44}  236.	Combrit D44 - Route de Pont-l'Abbé
0,5 502,6	^{D44}  237.	Combrit D44 - Route de Pont-l'Abbé
0,9 503,5	^{D44}  238.	Combrit D44 - Route de Bénodet
4,7 508,2	 239.	Bénodet Rond-Point de Penfoul
0,2 508,4	^{D44}  240.	Bénodet D44 - Avenue de Fouesnant

Kms Tot/Par	Image	Description
0,5 508,9	^{D44} 2  241.	Bénodet D44 - Avenue de Fouesnant
1,0 509,9	^{D44} 2  242.	Bénodet D44
1,3 511,2	^{D44} 2  243.	Bénodet D44 - Route de Fouesnant
1,0 512,2	^{D44} 2  244.	Fouesnant D44 - Route du Perguet
2,1 514,3	^{D44} 3  245.	Pleuven D44 - Route de Bénodet
0,6 514,9	^{D44} 2  246.	Fouesnant D44 - Route de Bénodet
0,5 515,4	^{D44} 2  247.	Fouesnant D44 - Rue de l'Odét
0,7 516,1	^{D45} 3  248.	Fouesnant D45 - Route de Quimper
0,6 516,7	^{D45}  249.	Fouesnant D45 - Rond-Point de Ker Elo Haut
0,3 517,0	^{D44} 2  250.	Fouesnant D44 - Rond-Point de Ker Elo
3,1 520,1	^{251.} 3  251.	La Forêt-Fouesnant
1,7 521,8	^{252.}  252.	La Forêt-Fouesnant

Kms Tot/Par	Image	Description
5,1 526,9	^{D783} 2  253.	Concarneau D783 - Rue de la Villeneuve
0,7 527,6	^{D783} 2  254.	Concarneau D783 - Rue de la Villeneuve
0,5 528,1	^{D783} 3  255.	Concarneau D783
0,6 528,7	^{D783} 2  256.	Concarneau D783
0,8 529,5	^{257.}  257.	
2,5 532,0	^{D783} 3  258.	Concarneau D783 - Rue de Trégunc
1,1 533,1	^{D783} 2  259.	Trégunc D783 - Route de Concarneau
1,0 534,1	^{D783} 2  260.	Trégunc D783 - Route de Concarneau
0,5 534,6	^{D783} 2  261.	Trégunc D783 - Route de Concarneau
0,5 535,1	^{262.}  262.	Trégunc La Planche
7,4 542,5	^{D1} 2  263.	Trégunc D1 - Route de la Pointe
7,9 550,4	^{D77}  264.	Névez D77 - Rue de Port-Manec'h

Kms Tot/Par	Image	Description
5,5 555,9	 265.	Névez Kertréguier
1,3 557,2	 266.	
0,3 557,5	 267.	
1,5 559,0	 268.	
1,9 560,9	 269.	
1,7 562,6	 270.	Pont-Aven D783 - Rue Emile Bernard
0,8 563,4	 271.	Pont-Aven D783 - Place de l'Hôtel de Ville
4,8 568,2	 272.	Riec-sur-Belon Place de l'Eglise
0,5 568,7	 273.	Riec-sur-Belon Rue des Stades
6,3 575,0	 274.	
0,4 575,4	 275.	Moëlan-sur-Mer
0,9 576,3	 276.	Moëlan-sur-Mer D24 - Rue de Pont ar Laër

[illegible]