




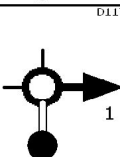

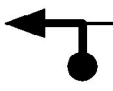

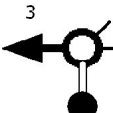

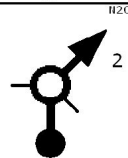



















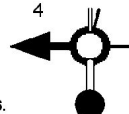

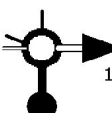











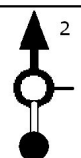


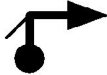








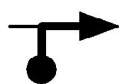


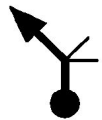











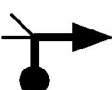


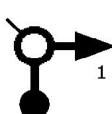










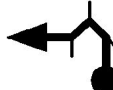







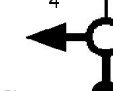
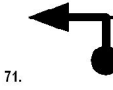


Kms Tot/Par	Image	Description
0,0 	Départ Foix par N20 Direction Tarascon  1.	
1,5 	 2.	Foix D117
0,7 	 3.	Foix D117 - Barreau de Peysales
0,3 	 4.	Ferrières-sur-Ariège
12,4 	 5.	Quié N20
0,9 	 6.	Tarascon-sur-Ariège N20
0,6 	 7.	Tarascon-sur-Ariège N20
0,9 	 8.	Sabart N20
22,5 	 9.	Savignac-les-Ormeaux N20 - Avenue de l'Espagne
2,6 	 10.	Ax-les-Thermes N20 - Avenue du Docteur Gomma
17,9 	 11.	L'Hospitalet-près-l'Andorre N20
1,0 	 12.	L'Hospitalet-près-l'Andorre N320

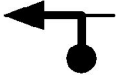











Kms Tot/Par	Image	Description
1,8 	 13.	L'Hospitalet-près-l'Andorre N22
3,4 	 14.	N320
4,9 	 15.	Pas de la Casa N22
0,9 	Demi-tour au Pas de la Casa  16.	Pas de la Casa Carrer de les Abelletes
0,1 	Demi-tour au Pas de la Casa  17.	Pas de la Casa Avinguda del Consell General
0,9 	 18.	Pas de la Casa N22
5,0 	 19.	N320
3,3 	 20.	L'Hospitalet-près-l'Andorre N20
1,6 	 21.	L'Hospitalet-près-l'Andorre N320
0,1 	 22.	L'Hospitalet-près-l'Andorre N20
1,1 	 23.	L'Hospitalet-près-l'Andorre N20
17,9 	 24.	Ax-les-Thermes D613 - Avenue Adolphe Authie





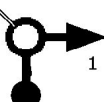

Kms Tot/Par	Image	Description
3,5 105,8	^{D25}  25.	Ascou D25
3,7 109,5	^{D25}  26.	Lavail D25
20,8 130,3	^{D25}  27.	Mijanès D25
1,7 132,0	^{D25}  28.	Artigues D25
1,1 133,1	^{D25}  29.	Le Pla D25
0,1 133,2	^{D25}  30.	Le Pla D25
2,2 135,4	^{D16}  31.	Le Mas D16
0,6 136,0	^{D316}  32.	Quérigut D316
0,2 136,2	Demi-tour  33.	
0,2 136,4	^{D16}  34.	Quérigut D16
2,4 138,8	^{D25}  35.	Le Pla D25
1,1 139,9	^{D25}  36.	Artigues D25

Kms Tot/Par	Image	Description
2,2 142,1	^{D25}  37.	Mijanès D25
23,4 165,5	^{D25}  38.	Ascou D25
0,5 166,0	^{D25}  39.	Ascou D25
0,6 166,6	^{D613}  40.	Ascou D613 - Route de l'Aude
1,2 167,8	^{D613}  41.	Sorgeat D613
7,2 175,0	^{D20}  42.	D20
6,5 181,5	 43.	Bestiac
5,1 186,6	^{D20}  44.	Savenac D20
4,1 190,7	^{D20}  45.	Lordat D20
13,3 204,0	^{D20}  46.	Cazenave-Serres-et-Allens D20
6,2 210,2	^{D320}  47.	Bompas D320
0,8 211,0	^{D618}  48.	Bompas D618

Kms Tot/Par	Image	Description
2,6 213,6	 49.	Tarascon-sur-Ariège D618
0,2 213,8	 50.	Tarascon-sur-Ariège Avenue Irène Cros
0,2 214,0	 51.	Tarascon-sur-Ariège D618 - Avenue Paul Joucla
0,2 214,2	 52.	Tarascon-sur-Ariège N20 - Avenue Saint-Roch
0,6 214,8	 53.	Quié N20
0,7 215,5	 54.	Quié D618
0,9 216,4	 55.	Surba D618
11,4 227,8	 56.	Prat-Communal
10,3 238,1	 57.	D17
3,5 241,6	 58.	Demi-tour Cirque de Captong
3,5 245,1	 59.	D618
6,1 251,2	 61.	Massat D18 - Rue de la Montagne

Kms Tot/Par	Image	Description
0,2 251,4	 62.	Massat D18 - Rue du Port
1,0 252,4	 63.	Bougarelt D318
6,7 259,1	 64.	Bougarelt D18
2,8 261,9	 65.	Le Port D18
8,7 270,6	 66.	Courtal-de-Bastard D18
5,4 276,0	 66.1.	Demi-tour
5,5 281,5	 68.	Courtal-de-Bastard D8f
14,2 295,7	 69.	Aulus-les-Bains D8f
0,6 296,3	 70.	Aulus-les-Bains D8
18,1 314,4	 71.	Moulin Lauga D3
5,4 319,8	 72.	Couflens D703
8,1 327,9	 73.	Demi-tour Col de Pause

Kms Tot/Par	Image	Description
8,1 336,0	 74.	Couflens
5,3 341,3	 75.	Moulin Lauga D3 - Route d'Espagne
4,5 345,8	 76.	Seix D37 - Rue Georges Clemenceau
2,7 348,5	 77.	Sentenac-d'Oust D17
0,3 348,8	 78.	Sentenac-d'Oust D17
1,6 350,4	 79.	Sentenac-d'Oust D17
18,0 368,4	 80.	Ayet D417
0,9 369,3	 81.	Bethmale D417
0,4 369,7	 82.	Bethmale D17
1,7 371,4	 83.	Arrien-en-Bethmale D17
0,0 371,4	 84.	Arrien-en-Bethmale D517
0,1 371,5	 85.	Arrien-en-Bethmale D517

Kms Tot/Par	Image	Description
4,6 376,1	 86.	Audressein D4
0,1 376,2	 87.	Audressein D618
7,3 383,5	 88.	Moulis D618
5,0 388,5	 89.	Saint-Girons D117 - Pont du Lez
0,0 388,5	 90.	Saint-Girons Pont du Lez
0,3 388,8	Arrivée St Girons  91.	