

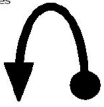





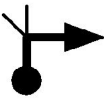

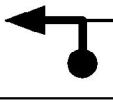









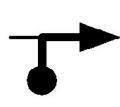




Kms Tot/Par	Image	Description
0,0 0,0	Départ Bedoin Par D974 Direction Mont Ventoux 0.1. 	
1,8 1,8	0974 1. 	Les Baux D974
18,4 20,2	Arrivée Col des tempêtes Demi-tour 1.1. 	
5,2 25,4	D164 2. 	Le Chalet-Reynard D164
19,3 44,7	0942 3. 	Sault D942
4,5 49,2	D95 4. 	Aurel D95
0,2 49,4	5. 	Aurel Rue de la Calade
2,0 51,4	D1 6. 	Aurel D1
3,3 54,7	7. 	Ferrassières
0,2 54,9	8. 	
0,1 55,0	9. 	
0,1 55,1	10. 	

Kms Tot/Par	Image	Description
5,5 60,6	D950 11. 	Haut-Labouret D950
3,6 64,2	D950 12. 	Revest-du-Bion D950
13,9 78,1	D950 13. 	Banon D950
9,8 87,9	D12 14. 	Le Rocher d'Ongles D12
0,1 88,0	D951 15. 	Le Rocher d'Ongles D951
2,1 90,1	D951 16. 	Ongles D951
5,0 95,1	D413 17. 	Saint-Etienne-les-Orgues D413 - Boulevard Charles Caste
41,0 136,1	D53 18. 	Les Richaud D53
2,7 138,8	D946 19. 	Bevons D946
3,9 142,7	D53 20. 	Le Thor D53 - Avenue du Jabron
2,7 145,4	D53 21. 	Sisteron D53 - Avenue du Jabron
1,2 146,6	Arrivée Sisteron 22. 