





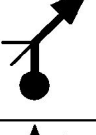

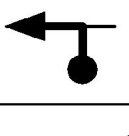
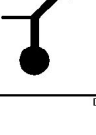
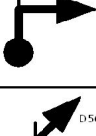

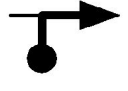
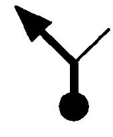
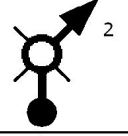


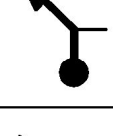
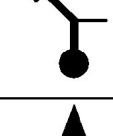

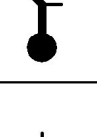
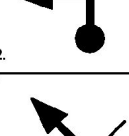
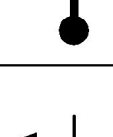



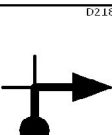


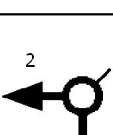
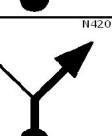
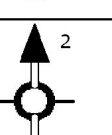
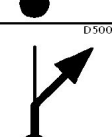

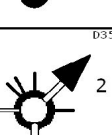
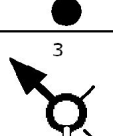


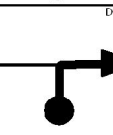


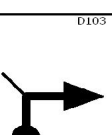
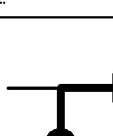
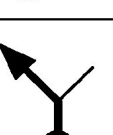
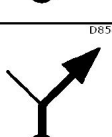

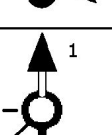
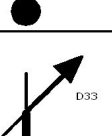



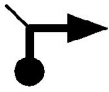



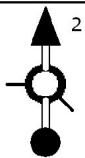

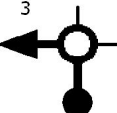
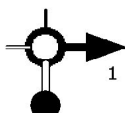
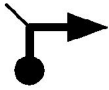



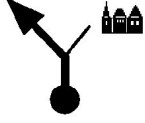










Kms Tot/Par	Image	Description
0,0 0,0	<small>Depart: Bitche N62 Direction Niederbronn</small>  1.	
1,3 1,3	<small>N62</small>  2.	Allée Jean Goss
21,2 22,5	 3.	Niederbronn-les-Bains
0,1 22,6	 4.	
0,1 22,7	<small>D28</small>  5.	Niederbronn-les-Bains D28
4,4 27,1	<small>D28</small>  6.	Zinswiller D28 - Grand' Rue
0,2 27,3	<small>D28</small>  7.	Zinswiller D28 - Grand' Rue
0,1 27,4	<small>D28</small>  8.	Zinswiller D28 - Grand' Rue
5,3 32,7	<small>D198</small>  9.	Rothbach D198 - Rue du Château
0,2 32,9	<small>D28</small>  10.	Rothbach D28 - Rue d'Ingwiller
5,5 38,4	<small>D28</small>  11.	Ingwiller D28 - Route de Rothbach
0,4 38,8	<small>D56</small>  12.	Ingwiller D56 - Route de Weinbourg


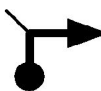

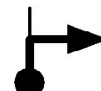




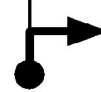



Kms Tot/Par	Image	Description
0,2 39,0	<small>D919</small>  13.	Ingwiller D919 - Rue Bellevue
0,1 39,1	 14.	Ingwiller Rue de la Petite Pierre
1,5 40,6	<small>D113</small>  15.	Les Quatre Vents D113
7,4 48,0	<small>D7</small>  16.	Erckartswiller D7
2,4 50,4	<small>D7</small>  17.	Erckartswiller D7 - Route d'Ingwiller
1,5 51,9	<small>D178</small>  18.	La Petite-Pierre D178 - Rue Principale
7,4 59,3	<small>D122</small>  19.	Hammerweyer D122
0,8 60,1	<small>D133</small>  20.	Oberhof D133
6,1 66,2	<small>N4</small>  21.	Phalsbourg N4 - Rue du Comte Palatin
1,4 67,6	<small>N4</small>  22.	Phalsbourg N4 - Route de Sarrebourg
0,1 67,7	<small>D38</small>  23.	Phalsbourg D38 - Route de Lutzelbourg
4,2 71,9	<small>D38</small>  24.	Lutzelbourg D38 - Rue Charles Ackermann








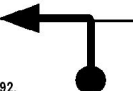

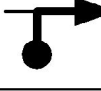

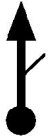
Kms Tot/Par	Image	Description
0,1 72,0	 25.	Lutzelbourg D98 - Rue Charles Ackermann
0,3 72,3	 26.	Lutzelbourg D98 - Rue Koeberlé
25,5 97,8	 27.	Obersteigen D218
2,0 99,8	 28.	Engenthal Chemin du Rothfels
0,2 100,0	 29.	Engenthal Rue de Steigenbach
22,7 122,7	 30.	Urmatt D392
1,7 124,4	 31.	Mollkirch N420
1,4 125,8	 32.	Heiligenberg N420
9,4 135,2	 33.	Dorlisheim D500
1,6 136,8	 34.	Dorlisheim
0,4 137,2	 35.	Bischoffsheim D35
1,1 138,3	 36.	Rosheim D35 - Avenue de la Gare



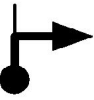
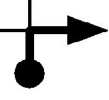








Kms Tot/Par	Image	Description
1,9 140,2	 37.	Rosheim D35 - Route de Boersch
2,4 142,6	 38.	Boersch D35
2,6 145,2	 39.	Ottrott D426
0,2 145,4	 40.	Ottrott D103 - Rue de Witt Guizot
0,7 146,1	 41.	Ottrott D103 - Rue du Général de Gaulle
0,1 146,2	 42.	Ottrott D103 - Route de Saint-Nabor
1,3 147,5	 43.	
0,1 147,6	 44.	Saint-Nabor D109 - Rue Sainte-Odile
5,4 153,0	 45.	D854
1,0 154,0	 46.	
1,3 155,3	 47.	Saint-Nabor D526
0,3 155,6	 48.	Saint-Nabor



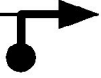
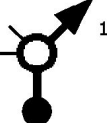




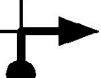

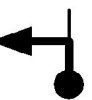

Kms Tot/Par	Image	Description
4,7 160,3	<small>D854</small>  <small>49.</small>	D854
1,1 161,4	 <small>50.</small>	
4,8 166,2	<small>D426</small>  <small>51.</small>	Le Hohwald D426
3,2 169,4	<small>D425</small>  <small>52.</small>	Le Hohwald D425 - Rue Principale
5,9 175,3	<small>D425</small>  <small>53.</small>	Breitenbach D425
6,9 182,2	<small>D424</small>  <small>54.</small>	Saint-Martin D424
1,9 184,1	<small>D424</small>  <small>55.</small>	Villé D424 - Rue du Haut-Koenigsbourg
1,1 185,2	<small>D424</small>  <small>56.</small>	Triembach-au-Val D424
2,8 188,0	<small>D424</small>  <small>57.</small>	Thanvillé D424
5,2 193,2	<small>D159</small>  <small>58.</small>	Châtenois N59 - Route de Sainte-Marie-aux-Mines
1,6 194,8	<small>D35</small>  <small>59.</small>	Châtenois D35 - Rue du Maréchal Foch
2,5 197,3	<small>D159</small>  <small>60.</small>	Kintzheim D159 - Rue du Général de Gaulle

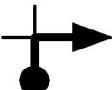








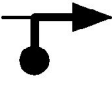


Kms Tot/Par	Image	Description
0,5 197,8	 <small>61.</small>	Kintzheim Forêt Wickweg
5,4 203,2	<small>Koenigsbourg</small>  <small>62.</small>	Schaentzel
1,6 204,8	 <small>63.</small>	Schaentzel
5,8 210,6	<small>N59</small>  <small>64.</small>	Lièpvre N59
0,3 210,9	<small>N59</small>  <small>65.</small>	Lièpvre N59
7,5 218,4	<small>D459</small>  <small>66.</small>	Fertrupt D459
0,6 219,0	<small>D459</small>  <small>67.</small>	Sainte-Marie-aux-Mines D459 - Rue Wilson
1,2 220,2	<small>D459</small>  <small>68.</small>	Sainte-Marie-aux-Mines D459 - Rue Kroeber Imlin
0,1 220,3	<small>D48</small>  <small>69.</small>	Sainte-Marie-aux-Mines D48 - Rue Kroeber Imlin
11,2 231,5	<small>D148a</small>  <small>70.</small>	Le Haïcot D148a
7,0 238,5	<small>D415</small>  <small>71.</small>	Le Bonhomme D415
12,3 250,8	<small>D415</small>  <small>72.</small>	Hachimette D415


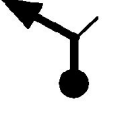









Kms Tot/Par	Image	Description
6,3 257,1	<small>D28</small> 3  <small>73.</small>	Kaysersberg D28 - Avenue Georges Ferrenbach
1,4 258,5	<small>D10.II</small>  <small>74.</small>	Kaysersberg D10.II - Rue de l'Ancienne Gare
0,4 258,9	<small>D415</small>  <small>75.</small>	Kaysersberg D415
2,0 260,9	<small>D11.I</small>  <small>76.</small>	Ammerschwahr D11.I - Rue du Champ de Tir
0,1 261,0	<small>D11.I</small>  <small>77.</small>	Ammerschwahr D11.I - Rue du Champ de Tir
9,8 270,8	 <small>78.</small>	La Chapelle
2,8 273,6	<small>D11</small>  <small>79.</small>	La Place D11
5,3 278,9	<small>D48</small>  <small>80.</small>	Orbey D48 - Rue du Général de Gaulle
0,5 279,4	 <small>81.</small>	Orbey
1,6 281,0	<small>D48</small>  <small>82.</small>	Orbey D48 - Route des Basses Huttes
4,7 285,7	<small>D48</small>  <small>83.</small>	Les Hautes Huttes D48
3,3 289,0	<small>D48</small>  <small>84.</small>	Les Hautes Huttes D48

Kms Tot/Par	Image	Description
2,9 291,9	 <small>85.</small>	Soultzeren
1,2 293,1	 <small>86.</small>	Soultzeren
1,1 294,2	 <small>87.</small>	Soultzeren
5,5 299,7	<small>D10</small>  <small>88.</small>	Munster D10 - Rue de Luttenbach
0,1 299,8	 <small>89.</small>	Munster Rue Rapp
0,2 300,0	 <small>90.</small>	Munster Rue du Docteur Heid
0,5 300,5	 <small>91.</small>	Munster Chemin du Leymel
1,1 301,6	 <small>92.</small>	
0,2 301,8	 <small>93.</small>	
1,0 302,8	 <small>94.</small>	Luttenbach-près-Munster
1,3 304,1	 <small>95.</small>	Luttenbach-près-Munster
1,9 306,0	 <small>96.</small>	Stemlisberg

Kms Tot/Par	Image	Description
1,5 307,5	97. 	Ried
0,1 307,6	98. 	Ried
1,5 309,1	99. 	Ried
1,8 310,9	100. 	Landersen
2,0 312,9	101. 	Landersen
0,5 313,4	102. 	Landersen
0,4 313,8	103. 	Landersen
0,9 314,7	104. 	Landersen
2,4 317,1	105. 	Landersen
0,7 317,8	106. 	Landersen
1,5 319,3	D27 107. 	Sondernach D27 - Rue Principale
6,4 325,7	D27 108. 	Schnepfenried D27

Kms Tot/Par	Image	Description
9,2 334,9	D431 109. 	Le Markstein D431
23,8 358,7	D431 110. 	Wattwiller D431
4,5 363,2	D5 111. 	D5 - Rue de Soultz
0,4 363,6	112. 	Rue de Soultz
0,1 363,7	113. 	Cernay Rue du Ballon
0,4 364,1	114. 	Cernay Rue du Repos
0,3 364,4	D35 115. 	Cernay D35 - Faubourg des Vosges
3,9 368,3	D35 116. 	Vieux-Thann D35 - Rue Charles de Gaulle
0,3 368,6	N66 117. 	Vieux-Thann N66 - Route de Mulhouse
2,8 371,4	N66 118. 	Thann N66 - Faubourg des Vosges
1,6 373,0	D14b 119. 	Bitschwiller-lès-Thann D14b - Rue Joffre
9,8 382,8	D14bisIV 120. 	Bourbach-le-Haut D14bisIV - Route Joffre

Kms Tot/Par	Image	Description
4,9 387,7		Masevaux D466 - Fossé des Flagellants
6,2 393,9		Oberbruck D466 - Rue Principale
12,7 406,6		D465
12,2 418,8		Saint-Maurice-sur-Moselle N66 - Rue de Lorraine
17,4 436,2		Felling Rue de Husseren
0,4 436,6		Felling D13bis - Grand'Rue
4,9 441,5		Kruth D13bis - Rue vers Wildenstein
12,5 454,0		Wildenstein D34 - Route de Bramont
0,7 454,7		Belle-Hutte D34 - Route de Bramont
2,7 457,4		D34d - Route de Vologne
4,9 462,3		Belle-Hutte
1,2 463,5		Belle-Hutte

Kms Tot/Par	Image	Description
0,3 463,8		Belle-Hutte
1,1 464,9		Belle-Hutte
1,3 466,2		D34c - Route de Lispach
0,8 467,0		D34d
3,4 470,4		D417 - Route de Colmar
10,0 480,4		Xonrupt-Longemer
0,7 481,1		La Cerenée D417 - Boulevard de Colmar
1,2 482,3		Gérardmer D417 - Boulevard de Colmar
0,1 482,4		Gérardmer D417 - Boulevard Jamagne
1,7 484,1		Gérardmer D417 - Route d'Epinal
0,7 484,8		Arrivée Lac de Gérardmer