


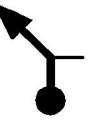

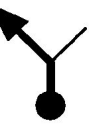
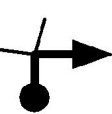
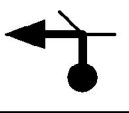
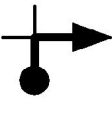
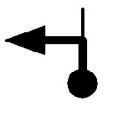



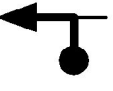



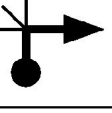
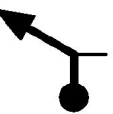
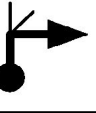




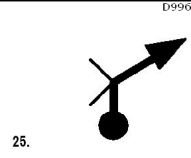
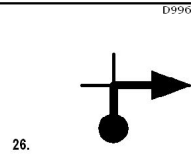
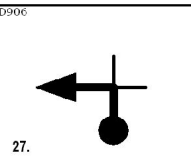
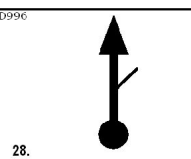
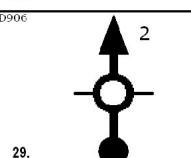
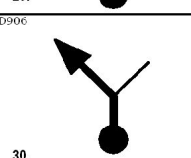
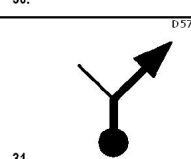
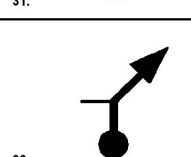
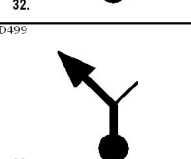
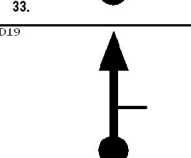
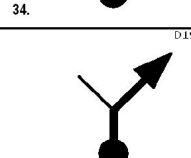
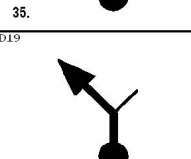
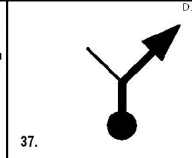
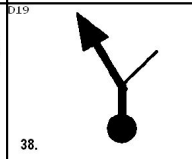
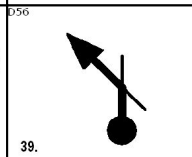
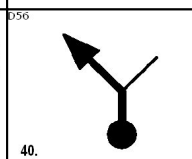
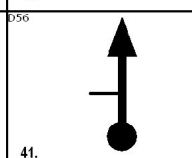
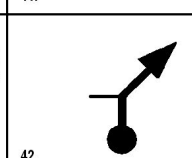
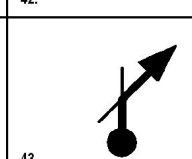
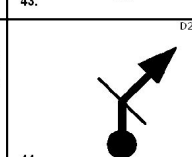
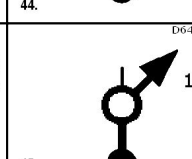
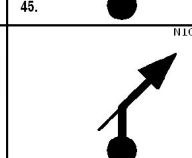
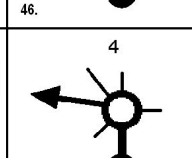
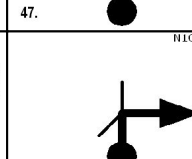
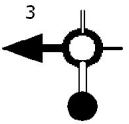
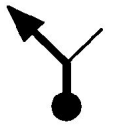



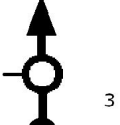
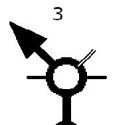







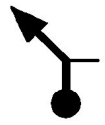


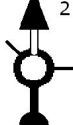




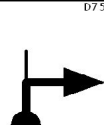



Kms Tot/Par	Image	Description
0,0 0,0	<small>Départ Cunlhat</small> 	
10,5 10,5	<small>D906</small> 	Le Garret D906
4,8 15,3	<small>D906</small> 	Olliergues D906 - Avenue du Maréchal de Lattre de Tassigny
0,5 15,8	<small>D906</small> 	Olliergues D906
3,6 19,4	<small>D40</small> 	D40
2,8 22,2	<small>D97</small> 	Marat D97
1,9 24,1	<small>D268</small> 	La Penderie D268
1,5 25,6	<small>D40</small> 	La Penderie D40
4,1 29,7	<small>D40</small> 	Saint-Pierre-la-Bourlhonne D40
0,0 29,7	<small>D40</small> 	Saint-Pierre-la-Bourlhonne D40
6,7 36,4	<small>D6</small> 	D6
9,4 45,8		Chalmazel

Kms Tot/Par	Image	Description
0,1 45,9	<small>D101</small> 	Chalmazel D101
6,6 52,5	<small>D101</small> 	Dizangue D101
1,6 54,1	<small>D101</small> 	Sauvain D101
2,0 56,1	<small>D101</small> 	Le Roue D101
0,2 56,3		Le Roue
3,9 60,2	<small>D44</small> 	Le Courreau D44
8,7 68,9	<small>D44</small> 	Lérigneux D44
0,7 69,6	<small>D44</small> 	Lérigneux D44
4,2 73,8	<small>D496</small> 	Verrières-en-Forez D496
7,0 80,8	<small>D996</small> 	La Sauvetas D996
4,7 85,5	<small>D996</small> 	Saint-Anthème D996 - Route d'Ambert
0,3 85,8	<small>D996</small> 	Saint-Anthème D996

Kms Tot/Par	Image	Description
16,8 102,6		La Barge D996
4,5 107,1		Ambert D996 - Boulevard de Sully
0,2 107,3		Ambert D906 - Avenue du Maréchal Foch
1,0 108,3		Ambert D996
0,5 108,8		Ambert D906
14,8 123,6		Arlanc D906 - Route de Dore-l'Eglise
12,8 136,4		La Chaise-Dieu D57
0,1 136,5		La Chaise-Dieu Lotissement Les Rivets
3,8 140,3		Vendillon D499
0,5 140,8		Vendillon D19
0,6 141,4		Vendillon D19
3,0 144,4		Cistrières D19

Kms Tot/Par	Image	Description
2,4 146,8		Frissonnet D19
4,0 150,8		Tourchon D19
2,5 153,3		La Vernède D56
6,8 160,1		Vals-le-Chastel D56
2,6 162,7		La Coujat D56
3,8 166,5		Paulhaguet Rue de l'Egalité
0,1 166,6		Paulhaguet Rue Neuve
0,2 166,8		Paulhaguet D22 - Rue Notre-Dame
0,2 167,0		Paulhaguet D641 - Avenue de la Gare
1,2 168,2		Le Marcet N102
13,3 181,5		Brioude Avenue de Lamothe
1,6 183,1		Brioude N102 - Boulevard Vercingétorix

Kms Tot/Par	Image	Description
0,3 183,4	^{D588} 3  49.	Brioude D588 - Boulevard Desaix
9,7 193,1	 50.	Saint-Beauzire
0,3 193,4	^{D17}  51.	Saint-Beauzire D17
4,0 197,4	^{D17}  52.	Vernières D17
7,7 205,1	^{N122}  53.	Massiac N122 - Avenue du Général de Gaulle
0,2 205,3	 54.	Massiac
0,9 206,2	^{D909} 3  55.	Massiac D909 - Route de Clermont
2,9 209,1	^{D909}  56.	Grenier-Montgon D909
3,6 212,7	^{D909}  57.	Le Babory de Blesle D909
14,3 227,0	^{D909}  58.	Lempdes-sur-Allagnon D909 - Rue Léonce Lagarde
0,2 227,2	^{D5}  59.	Lempdes-sur-Allagnon D5 - Rue de la République
0,8 228,0	^{D5} 2  60.	Lempdes-sur-Allagnon D5

Kms Tot/Par	Image	Description
2,4 230,4	^{D5}  61.	Frugères-les-Mines D5 - Rue du 20 Mai 1952
0,7 231,1	^{D5}  62.	Les Barthes D5
0,2 231,3	^{D17}  63.	Les Barthes D17
1,3 232,6	^{D17} 2  64.	Arrest D17
1,8 234,4	^{D34} 1  65.	Brassac-les-Mines D34 - Avenue du Château
2,5 236,9	^{D34}  66.	Jumeaux D34 - Rue du Pont d'Allier
0,3 237,2	^{D34}  67.	Jumeaux D34 - Rue du Pont d'Allier
0,3 237,5	^{D34}  68.	Jumeaux D34 - Rue d'Auzat
0,3 237,8	^{D75}  69.	Jumeaux D75 - Route des Lacs
6,8 244,6	^{D75}  70.	Les Martres D75
2,8 247,4	^{D75}  71.	Perrier D75
3,8 251,2	^{D999}  72.	Vernet-la-Varenne D999 - Route de Saint-Germain

