


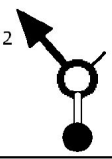



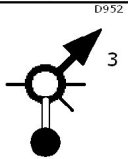







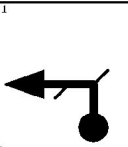











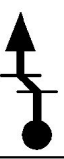





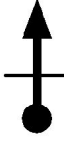











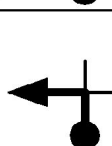

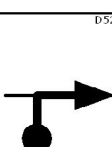

























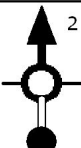


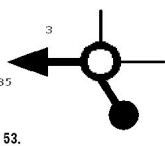

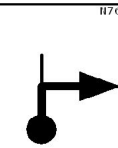




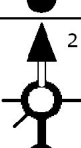


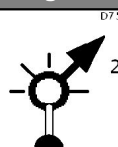

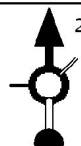






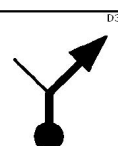


Kms Tot/Par	Image	Description
0,0 	<small>Départ Briare par D957 Direction Gien</small> 1. 	
0,6 	<small>D957</small> 2. 	Briare D957 - Boulevard Loreau
2,4 	<small>D952</small> 3. 	D952
3,1 	<small>D952</small> 4. 	La Vaudelle D952
3,7 	5. 	Gien
0,3 	<small>D951</small> 6. 	Les Gascons D951 - Route de Gien
22,5 	<small>D951</small> 7. 	Sully-sur-Loire D951 - Rue du Faubourg Saint-François
0,5 	<small>D951</small> 8. 	Sully-sur-Loire D951 - Rue du Faubourg Saint-Germain
1,1 	<small>D951</small> 9. 	Sully-sur-Loire D951 - Route d'Orléans
12,9 	<small>D14</small> 10. 	Tigy D14 - Rue d'Orléans
5,0 	<small>D14</small> 11. 	Vienne-en-Val D14 - Route d'Orléans
3,6 	<small>D921</small> 12. 	D921

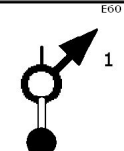
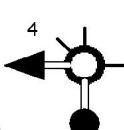

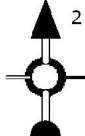





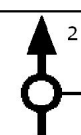
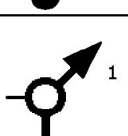

Kms Tot/Par	Image	Description
0,2 	<small>D921</small> 13. 	D921
14,5 	<small>D18</small> 14. 	Bellefontaine D18 - Route de Jouy
10,2 	<small>D103</small> 15. 	Jouy-le-Potier D103 - Route de Beaugency
6,4 	<small>D19</small> 16. 	D19 - Route de Sologne
7,9 	<small>D19</small> 17. 	Beaugency D19 - Rue du Pont
0,5 	<small>N152</small> 18. 	Beaugency N152 - Avenue de Blois
1,9 	<small>N152</small> 19. 	Tavers N152
8,7 	<small>N152</small> 20. 	Herbilly N152
18,6 	<small>N252</small> 21. 	La Chaussée-Saint-Victor N252 - Boulevard des Cités Unies
5,0 	<small>D956</small> 22. 	Saint-Gervais-la-Forêt D956
10,4 	<small>D52</small> 23. 	Les Fuzelières D52
4,4 	<small>D52</small> 24. 	Cour-Cheverny D52 - Rue Nationale


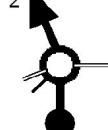

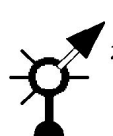
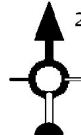


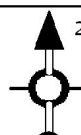
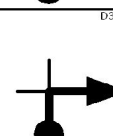



Kms Tot/Par	Image	Description
0,4 144,8	 25.	Cour-Cheverny Avenue de la République
0,2 145,0	 26.	Cour-Cheverny D765
7,1 152,1	 27.	La Gaucherie D99
0,8 152,9	 28.	La Loire D119
5,4 158,3	 29.	Fontaines-en-Sologne D120
4,1 162,4	 30.	Bracieux D102 - Avenue de Cheverny
0,7 163,1	 31.	Bracieux Place de l'Hôtel de Ville
0,1 163,2	 32.	Bracieux D923 - Rue Jules Girault
0,2 163,4	 33.	Bracieux D923 - Rue Roger Brun
0,5 163,9	 34.	Bracieux Route de Chambord
6,8 170,7	 35.	Chambord Rue de la Grange aux Dîmes
13,9 184,6	 36.	Saint-Gervais-la-Forêt D956 - Route Nationale



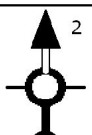

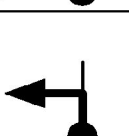
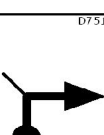
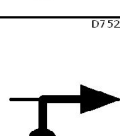


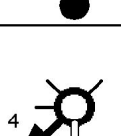

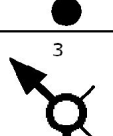
Kms Tot/Par	Image	Description
0,7 185,3	 37.	Blois D956 - Avenue du Président Wilson
1,4 186,7	 38.	Blois N152 - Quai de La Saussaye
1,5 188,2	 39.	Blois N152 - Quai Ulysse Besnard
14,9 203,1	 40.	Chaumont-sur-Loire D1
0,6 203,7	 41.	Chaumont-sur-Loire D751 - Rue du Maréchal Leclerc
17,5 221,2	 42.	Amboise D751
0,4 221,6	 43.	Amboise Rue Voltaire
3,2 224,8	 44.	Les Vallées D61 - Route de Montrichard
7,8 232,6	 45.	La Drolinière D80
5,0 237,6	 46.	Chisseaux D40 - Rue de l'Europe
3,3 240,9	 47.	Civray-de-Touraine D40 - Rue Nationale
10,2 251,1	 48.	Fombêche D140


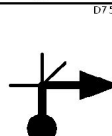


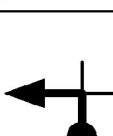



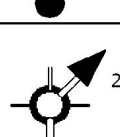
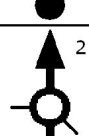
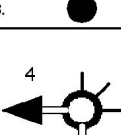

Kms Tot/Par	Image	Description
0,2 251,3		Saint-Martin-le-Beau
0,6 251,9		Saint-Martin-le-Beau D140
4,3 256,2		Le Cormier D140
1,9 258,1		La Bourdaisière D140
1,0 259,1		La Bourdaisière D140
1,7 260,8		Véretz N76 - Route de Tours
5,7 266,5		Saint-Avertin N76 - Avenue Alexandre André
2,6 269,1		Tours N10 - Carrefour de l'Alouette
1,1 270,2		Tours
0,1 270,3		Joué-lès-Tours D751 - Boulevard de Chinon
3,9 274,2		Joué-lès-Tours D751 - Boulevard des Bretonnières
0,3 274,5		Joué-lès-Tours D751 - Boulevard des Bretonnières

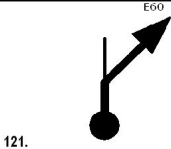
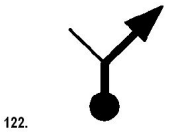
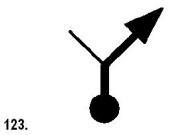
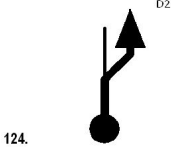
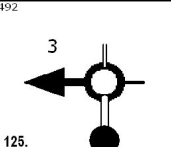
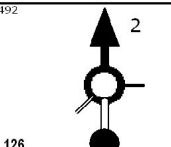
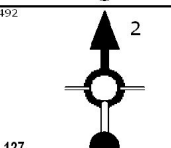
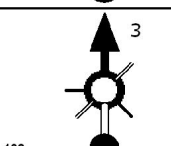
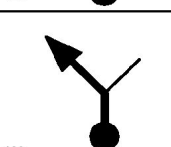



Kms Tot/Par	Image	Description
2,9 277,4		Ballan-Miré D751 - Boulevard du Général de Gaulle
1,0 278,4		Miré D751
0,7 279,1		Miré
3,3 282,4		
0,7 283,1		
0,3 283,4		D751
7,3 290,7		Azay-le-Rideau D57
0,7 291,4		Azay-le-Rideau D57 - Rue Carnot
9,3 300,7		Langeais N152 - Rue Honoré de Balzac
7,6 308,3		Les Roches D35
11,5 319,8		Marcé D35
2,4 322,2		La Villatte D35













Kms Tot/Par	Image	Description
14,0 336,2		E60
0,5 336,7		N147
0,6 337,3		N147
2,4 339,7		La Croix-Verte Rue des Pâtureaux
2,8 342,5		La Croix-Verte N152
0,1 342,6		La Croix-Verte N152
0,1 342,7		La Croix-Verte N152
0,1 342,8		La Croix-Verte D952 - Route d'Angers
7,1 349,9		Saint-Martin-de-la-Place D952
13,4 363,3		La Ménitrie
3,8 367,1		Saint-Mathurin-sur-Loire
8,7 375,8		La Daguenière D952

Kms Tot/Par	Image	Description
1,4 377,2		Trélazé Rue Lainé-Laroche
3,7 380,9		Sorges Rue du Maréchal Montgomery
0,7 381,6		Trélazé D4 - Rue des Ponts-de-Cé
1,2 382,8		Saint-Aubin
1,6 384,4		Les Ponts-de-Cé
0,5 384,9		Les Ponts-de-Cé
0,1 385,0		Les Ponts-de-Cé D112 - Avenue de l'Amiral Chauvin
0,5 385,5		Saint-Aubin D106
1,2 386,7		Sainte-Gemmes-sur-Loire D312 - Route du Hutreau
2,5 389,2		Angers Boulevard Eugène Chauvin
2,4 391,6		Angers Echangeur des Baumettes
2,0 393,6		Pruniers E60 - Avenue de l'Atlantique

Kms Tot/Par	Image	Description
0,9 394,5		Angers E60 - Avenue de l'Atlantique
3,3 397,8		Beaucouzé N23
5,5 403,3		L'Aubinière
5,2 408,5		Saint-Georges-sur-Loire
7,0 415,5		Saint-Germain-des-Prés D15
3,1 418,6		Montjean-sur-Loire D751 - Rue Nationale
12,5 431,1		Saint-Florent-le-Vieil D752 - Rue de Bretagne
3,0 434,1		Varades D723 - Place Sainte-Jeanne d'Arc
0,5 434,6		Varades D723 - Rue du Maréchal Foch
11,0 445,6		Ancenis D923 - Avenue des Alliés
0,9 446,5		Ancenis
0,5 447,0		Ancenis

Kms Tot/Par	Image	Description
2,0 449,0		Liré
0,4 449,4		Liré D751 - Rue de la Pléiade
8,0 457,4		Champtoceaux Rue Marguerite Clisson
1,4 458,8		Champtoceaux D751
1,4 460,2		Oudon D323 - Place Saint-Martin
3,1 463,3		Le Plessis D723
7,7 471,0		La Simonière D723
2,5 473,5		Mauves-sur-Loire D723
4,9 478,4		Carquefou
0,5 478,9		Carquefou
2,0 480,9		La Madeleine
0,2 481,1		La Madeleine

Kms Tot/Par	Image	Description
11,8 492,9		Orvault E60
28,0 520,9		La Moère
23,4 544,3		Bert
4,3 548,6		Marsac D213
0,3 548,9		Le Point-du-Jour D492
1,9 550,8		Saint-Nazaire D492
1,0 551,8		Heinlex D492
1,2 553,0		Saint-Nazaire
2,3 555,3		Saint-Nazaire Rue du Commandant Charcot
0,0 555,3	FIN 	
	.	
	.	

Kms Tot/Par	Image	Description
	.	
	.	
	.	
	.	
	.	
	.	
	.	
	.	
	.	
	.	
	.	
	.	