


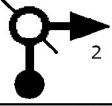

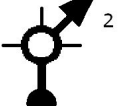













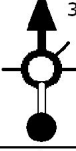







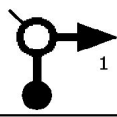









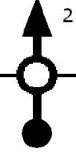





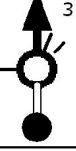






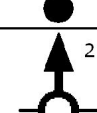
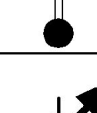
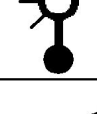

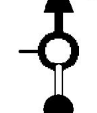


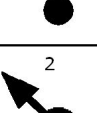
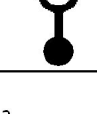



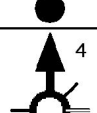
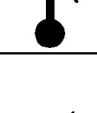

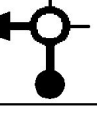



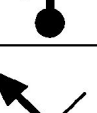
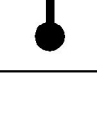
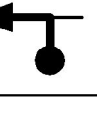
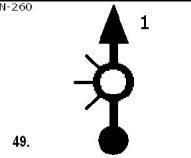
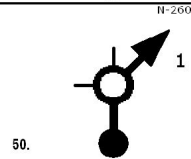
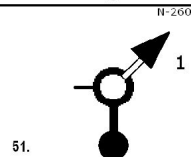
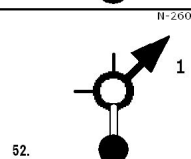
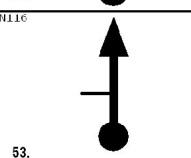
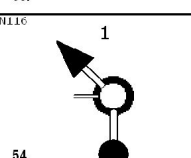
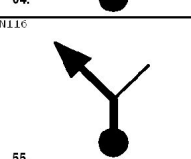
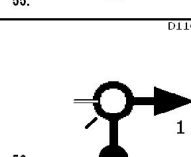
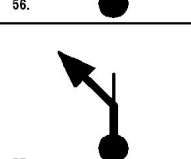
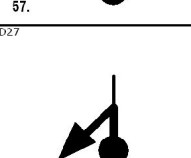
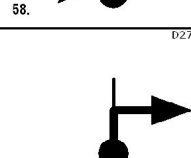
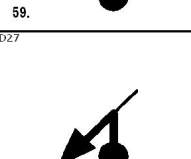


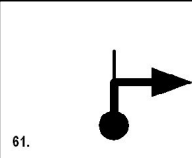
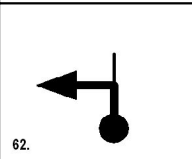
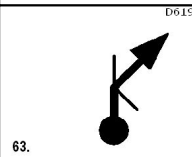
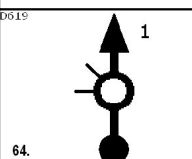
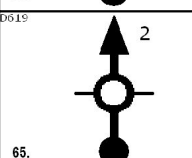
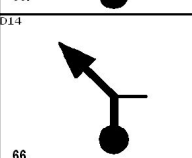

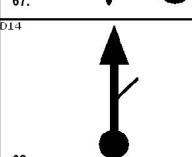
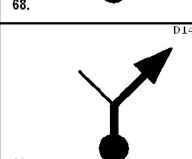
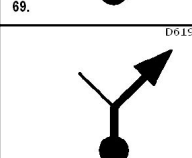
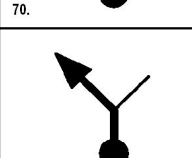
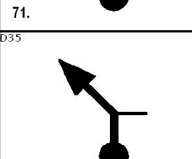
Kms Tot/Par	Image	Description
0,0 	Départ Direction Collioure Par D114  1.	
2,2 	 2.	Collioure D114 - Route d'Argelès
1,0 	 3.	Collioure D114 - Avenue du Général de Gaulle
3,1 	 4.	Port-Vendres D114
0,6 	 5.	Port-Vendres D914 - Avenue du Maréchal Koenig
54,7 	 6.	Vilabertran
17,3 	 7.	l'Estrada N-II - Carretera de França
0,6 	 8.	Canadal N-II - Carretera de França
0,4 	 9.	Canadal N-II - Carretera de França
0,5 	 10.	la Jonquera N-II
2,7 	 11.	la Jonquera N-II - Carretera de França
10,0 	 12.	Saint-Martin-de-Fenollar D618



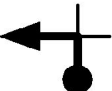
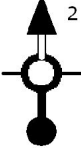








Kms Tot/Par	Image	Description
1,6 	 13.	Maureillas-las-Illas D618 - Route Nationale
0,4 	 14.	Matte Redune D618 - Route de Céret
0,3 	 15.	Matte Redune D618 - Route de Céret
3,9 	 16.	Céret D618
0,4 	 17.	Céret Avenue Michel Sageloli
0,6 	 18.	Céret Boulevard Jean Moulin
0,6 	 19.	Céret D618 - Avenue Déodat de Séverac
0,0 	 20.	Céret D618 - Avenue Déodat de Séverac
0,5 	 21.	Céret D618 - Avenue du Maréchal Foch
0,0 	 22.	Céret D618 - Avenue de la Gare
0,3 	 23.	Céret D115 - Avenue de la Gare
1,3 	 24.	Le Vert Vallon D115 - Route de Céret

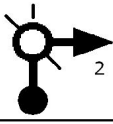
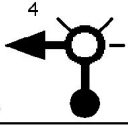
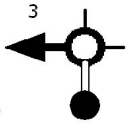


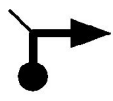

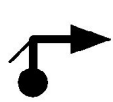
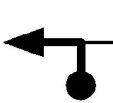

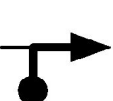
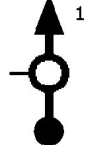
Kms Tot/Par	Image	Description
0,6 103,6	<sup>D115</sup> 	Le Vila D115 - Avenue du Vallespir
3,4 107,0	<sup>D115</sup> 	Amélie-les-Bains-Palalda D115 - Route de Céret
0,8 107,8	<sup>D115</sup> 	Amélie-les-Bains-Palalda D115 - Avenue Beausoleil
1,1 108,9	<sup>D115</sup> 	Amélie-les-Bains-Palalda D115 - Quai du 8 Mai 1945
1,0 109,9	<sup>D115</sup> 	Amélie-les-Bains-Palalda D115 - Quai Georges Bosch
2,9 112,8	<sup>D115</sup> 	Arles-sur-Tech D115 - Rue Barri d'Avall
0,6 113,4	<sup>D115</sup> 	Arles-sur-Tech D115 - Boulevard du Riuferrer
18,5 131,9	<sup>D115</sup> 	Prats-de-Mollo-la-Preste D115 - Rue du Haut Vallespir
0,5 132,4	<sup>D115</sup> 	Prats-de-Mollo-la-Preste D115
22,9 155,3	<sup>C-38</sup> 	Molló C-38
6,9 162,2	<sup>C-38</sup> 	Camprodon C-38 - Carretera de Mollo Desviament
1,2 163,4	<sup>C-38</sup> 	Camprodon C-38

Kms Tot/Par	Image	Description
5,9 169,3	<sup>C-38</sup> 	Sant Pau de Segúries C-38 - Avinguda de la Vall
3,7 173,0	<sup>C-26</sup> 	Colònia Llaudet C-26
3,4 176,4	<sup>C-26</sup> 	Sant Joan de les Abadesses C-26 - Carretera de Camprodon
0,9 177,3	<sup>C-26</sup> 	Barri de l'Estació C-26 - Carretera de Ripoll
7,0 184,3		
2,0 186,3		Ripoll
0,5 186,8		Ripoll Pont d'Olot
0,2 187,0		Ripoll Plaça de l'Abat Oliva
0,0 187,0	<sup>C-26</sup> 	Ripoll C-26 - Carrer de Berenguer El Vell
17,2 204,2	<sup>N-152</sup> 	Ventolà N-152
3,1 207,3		Planoles Carrer de Joan Maragall
39,3 246,6	<sup>N-152</sup> 	Queixans N-152 - Carretera de la Collada A Puigcerdà


Kms Tot/Par	Image	Description
2,8 249,4		Puigcerdà N-260
0,4 249,8		Puigcerdà N-260 - Carretera Nacional 152
1,0 250,8		Puigcerdà N-260 - Avinguda de França
0,0 250,8		Puigcerdà N-260 - Avinguda del Segre
0,7 251,5		Bourg-Madame N116 - Avenue Porte de France
20,2 271,7		Les Molines N116
0,3 272,0		Les Molines N116
29,5 301,5		Villefranche-de-Conflent D116
4,4 305,9		Vernet-les-Bains Rue des Chalets
1,2 307,1		Vernet-les-Bains D27 - Avenue Saint-Martin du Canigou
0,3 307,4		Vernet-les-Bains D27 - Boulevard Lambert Violet
0,4 307,8		Vernet-les-Bains D27 - Route de Fillols

Kms Tot/Par	Image	Description
14,7 322,5		Prades Avenue du Docteur Arrous
0,2 322,7		Prades Rue de Verdun
0,4 323,1		Prades D619 - Avenue Louis Prat
0,9 324,0		Prades D619
0,4 324,4		Prades D619 - Rue des Courrioulettes
2,7 327,1		Catllar D14
21,8 348,9		
13,8 362,7		Mosset D14 - Place Saint-Julien
5,0 367,7		Molitg-les-Bains D14
3,0 370,7		Catllar D619
1,0 371,7		Catllar
2,6 374,3		Eus D35

Kms Tot/Par	Image	Description
0,6 374,9	 73.	Eus D35
2,6 377,5	 74.	Marquixanes D35a - Route d'Eus
0,2 377,7	 75.	Marquixanes N116 - Avenue Roger Roquefort
9,3 387,0	 76.	Bouleternère N116
1,1 388,1	 77.	Bouleternère
0,4 388,5	 78.	Ille-sur-Têt D916 - Route de Prades
1,7 390,2	 79.	Ille-sur-Têt D2 - Rue Louis Boyer
0,8 391,0	 80.	Ille-sur-Têt D2
3,2 394,2	 81.	
1,3 395,5	 82.	Ille-sur-Têt D2
1,8 397,3	 83.	Ille-sur-Têt D2 - Route de Montalba
0,9 398,2	 84.	Ille-sur-Têt D916 - Avenue Pasteur

Kms Tot/Par	Image	Description
1,6 399,8	 85.	Ille-sur-Têt D916
0,2 400,0	 86.	Ille-sur-Têt
1,5 401,5	 87.	Bouleternère D16
0,9 402,4	 88.	Bouleternère D618 - Rue Joliot-Curie
16,8 419,2	 89.	Prunet-et-Belpuig D13
6,6 425,8	 90.	Mas Cantuern D63
5,9 431,7	 91.	Notre-Dame-de-la-Roure D63
3,9 435,6	 92.	Le Vila D63
2,2 437,8	 93.	Le Vila D15
0,4 438,2	 94.	Le Vila D15
0,1 438,3	 95.	Le Vila D115 - Avenue du Vallespir
3,5 441,8	 96.	Amélie-les-Bains-Palalda D115 - Route de Céret



Kms Tot/Par	Image	Description
0,5 442,3	Arrivée Route de Ceret  97.	Amélie-les-Bains-Palalda Chemin des Vergers de Can Cliquettes

Kms Tot/Par	Image	Description