

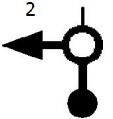

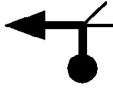



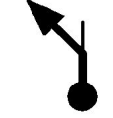

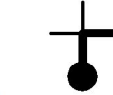

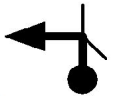





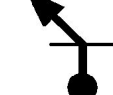





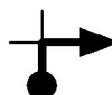





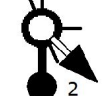

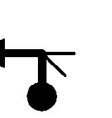















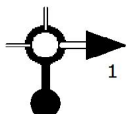

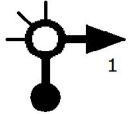


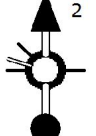










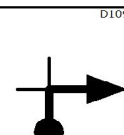
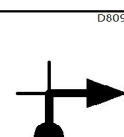
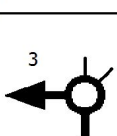




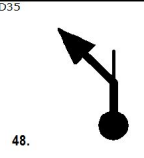
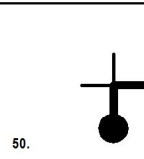
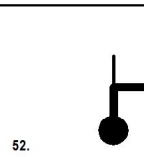
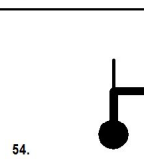
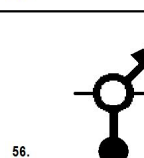
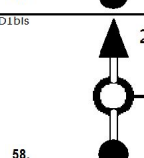
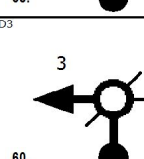
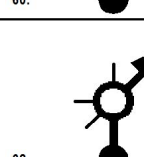
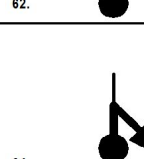

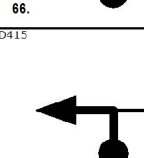
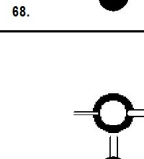


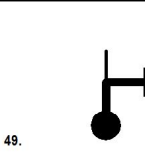
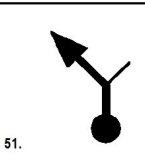
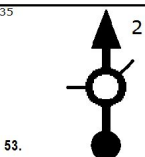
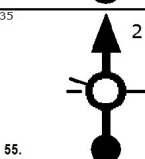
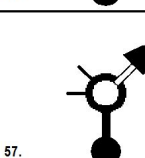
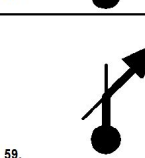
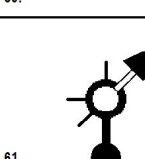
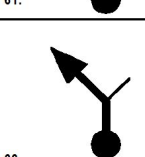
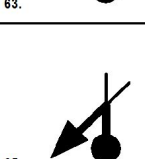
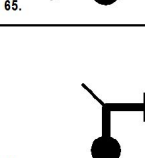
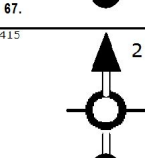
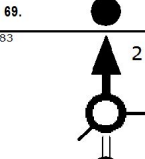
Kms Tot/Par	Image	Description
0,0 	Départ de La route du vin 0.1.	
1,7 	2 	Nordheim D220 - Route des Nobles
1,0 	4. 	
2,0 	D620 4 	Marlenheim D620
0,2 	D842 8. 	Wangen D842
1,2 	D142 10. 	Westhoffen D142 - Route de Wangen
0,3 	12. 	Westhoffen
2,5 	D75 14. 	Westhoffen D75 - Route de Balbronn
1,4 	D654 16. 	Dangolsheim D654 - Route du Vin
0,3 	D654 18. 	Bergbieten D654 - Route du Vin
2,8 	D422 20. 	Molsheim D422
1,2 	D30 22. 	Molsheim D30 - Route de Mutzig



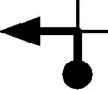


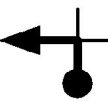


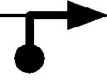



Kms Tot/Par	Image	Description
0,3 	1. 	Kuttolsheim Rue des Prés
1,0 	D220 2 3. 	Nordheim D220
0,3 	N4 5. 	Marlenheim N4
0,6 	D620 7. 	Wangen D620
0,2 	9. 	Castets Rue Desvignes
1,7 	D220 11. 	Westhoffen D220 - Rue de la Croix
0,8 	D75 13. 	Westhoffen D75 - Route de Traenheim
1,1 	D654 15. 	Balbronn D654
0,4 	17. 	Bergbieten Rue de l'Abbé Bornert
2,2 	19. 	Soultz-les-Bains Rue du Moulin
0,1 	D422 21. 	Molsheim D422 - Rue de Saverne
2,3 	D30 23. 	Mutzig D30 - Route de Molsheim


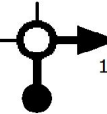

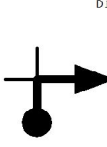




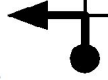


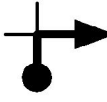
Kms Tot/Par	Image	Description
0,2 25,8		Mutzig Rue des Jardiniers
2,2 29,4		Dorlisheim D500
0,3 31,7		D422
0,6 33,5		Bischoffsheim D216 - Rue Principale
1,0 38,0		Boersch D35
3,2 43,8		Obernai D426 - Route d'Ottrott
0,8 44,7		Bernardswiller D109 - Rue de Bernardswiller
0,9 45,9		Bernardswiller Rue Allmend
5,0 52,0		Barr D35 - Rue du Docteur Sultzer
0,3 52,7		Barr D362 - Rue Rotland
1,7 56,2		Andlau D62 - Route des Vins d'Alsace
1,2 57,5		Eichhoffen D253 - Route des Vins d'Alsace



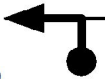

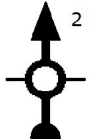

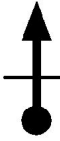


Kms Tot/Par	Image	Description
1,4 27,2		Dorlisheim D392 - Faubourg des Vosges
2,0 31,4		
1,2 32,9		Bischoffsheim D422 - Route de Molsheim
3,5 37,0		Boersch D35
2,6 40,6		Ottrott D426 - Rue de la Gare
0,1 43,9		Obernai D109 - Rue de Bernardswiller
0,3 45,0		Bernardswiller D809 - Rue Principale
1,1 47,0		Bernardswiller D35
0,4 52,4		Barr Rue Taufflieb
1,8 54,5		D62 - Route des Vins d'Alsace
0,1 56,3		Andlau D62 - Route des Vins d'Alsace
1,2 58,7		Itterswiller D35 - Route Départementale

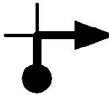
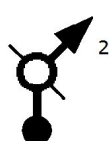
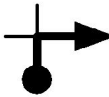





Kms Tot/Par	Image	Description
0,6 59,3		Itterswiller D35 - Route des Vins d'Alsace
3,1 63,3		Blienschwiller D35 - Route des Vins d'Alsace
2,7 66,4		Dambach-la-Ville D35 - Route des Vins d'Alsace
0,5 70,7		Scherwiller
10,1 83,4		Bergheim D1bis - Route des Vins d'Alsace
0,2 86,7		Ribeauvillé D1bis - Route des Vins d'Alsace
0,8 90,4		Riquewihr D3 - Route de Colmar
3,2 95,0		Sigolsheim D1b - Route des Vins d'Alsace
0,3 99,4		Kaysersberg
0,6 100,4		Kaysersberg
0,4 101,5		Kaysersberg D415 - Route du Bois du Massif des Vosges
1,9 108,1		Ingersheim D83 - Avenue de Lorraine

Kms Tot/Par	Image	Description
0,9 60,2		Itterswiller D35 - Route des Vins d'Alsace
0,4 63,7		Blienschwiller
3,8 70,2		Scherwiller D35 - Route des Vins d'Alsace
2,6 73,3		Châtenois D35 - Route des Vins d'Alsace
3,1 86,5		Ribeauvillé D1bis - Route des Vins d'Alsace
2,9 89,6		Zellenberg D3.II - Route des Vins d'Alsace
1,4 91,8		Riquewihr D1b - Route des Vins d'Alsace
4,1 99,1		Kaysersberg
0,4 99,8		Kaysersberg Rue du Collège
0,7 101,1		Kaysersberg
4,7 106,2		Ingersheim D415 - Route du Bois du Massif des Vosges
0,2 108,3		Ingersheim D83 - Avenue de Lorraine

Kms Tot/Par	Image	Description
0,8 109,1	<small>D83</small>  <small>72.</small>	Wintzenheim D83 - Route du Bois du Massif des Vosges
2,4 112,6	<small>D1bis</small>  <small>74.</small>	Wettolsheim D1bis
0,3 114,4	 <small>76.</small>	Eguisheim Rue du Rempart Nord
3,6 118,3	<small>D1</small>  <small>78.</small>	Voegtlinshoffen D1
0,3 120,6	<small>D122</small>  <small>80.</small>	Hattstatt D122
1,8 127,8	<small>D18bisIII</small>  <small>82.</small>	Rouffach D18bisIII - Rue du 4ème Spahis Marocains
1,0 129,7	 <small>84.</small>	Gundolsheim
0,9 130,8	<small>D18bis</small>  <small>86.</small>	Westhalten D18bis
0,3 132,6	 <small>88.</small>	Rue du Moulin
0,1 132,8	 <small>90.</small>	Westhalten
2,5 136,1	<small>D5</small>  <small>92.</small>	D5
0,1 137,9	 <small>94.</small>	

Kms Tot/Par	Image	Description
1,1 110,2	<small>D83</small>  <small>73.</small>	Wintzenheim D83 - Route du Bois du Massif des Vosges
1,5 114,1	<small>D1bis</small>  <small>75.</small>	Eguisheim D1bis - Route de Wettolsheim
0,3 114,7	 <small>77.</small>	Eguisheim Rue du Buehl
2,0 120,3	<small>D14</small>  <small>79.</small>	Obermorschwihr D14 - Route du Vin
5,4 126,0	<small>D18bisIII</small>  <small>81.</small>	Rouffach D18bisIII - Rue du Général de Gaulle
0,9 128,7	<small>D18bis</small>  <small>83.</small>	Rouffach D18bis
0,2 129,9	<small>D18bis</small>  <small>85.</small>	D18bis
1,5 132,3	 <small>87.</small>	Westhalten Rue de la Fontaine
0,1 132,7	 <small>89.</small>	Westhalten Rue d'Orschwihr
0,8 133,6	<small>D5</small>  <small>91.</small>	Westhalten D5
1,7 137,8	 <small>93.</small>	Bergholtz Rue du Vignoble
0,3 138,2	 <small>95.</small>	Bergholtz

Kms Tot/Par	Image	Description
2,4 140,6	<sup>D5</sup>  96.	Guebwiller D5 - Pénértrante de Guebwiller
0,1 140,9	<sup>2</sup>  98.	Rue de l'Electricité
0,2 141,3	 100.	Soultz-Haut-Rhin
0,8 143,3	<sup>D5</sup>  102.	Soultz-Haut-Rhin D5 - Rue du Vieil Armand
3,7 149,9	<sup>D5</sup>  104.	Wattwiller D5 - Rue de Guebwiller
0,4 151,8	 106.	Uffholtz Rue des Jardins
0,3 152,2	 108.	Cernay Rue Joseph Depierre
0,3 153,2	<sup>D35</sup>  110.	Cernay D35 - Faubourg des Vosges
1,5 158,3	<sup>Fin de la balade. Un café ?</sup>  112.	

Kms Tot/Par	Image	Description
0,2 140,8	 97.	Guebwiller Rue de l'Electricité
0,2 141,1	 99.	Rue des Bleuets
1,2 142,5	<sup>D429</sup>  101.	Soultz-Haut-Rhin D429 - Route de Guebwiller
2,9 146,2	<sup>2</sup>  103.	Hartmannswiller
1,5 151,4	<sup>D5.VIII</sup>  105.	Uffholtz D5.VIII - Rue de Soultz
0,1 151,9	 107.	Uffholtz Rue des Jardins
0,7 152,9	<sup>D35.II</sup>  109.	Cernay D35.II - Rue de Sleibach
3,6 156,8	<sup>D35.VI</sup>  111.	Vieux-Thann D35.VI - Rue André Berger