

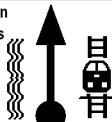








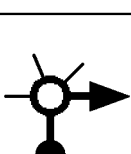
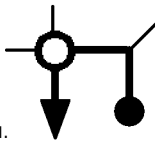

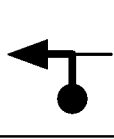



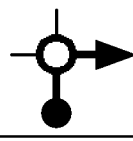

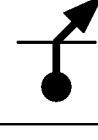

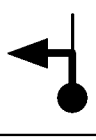



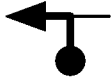
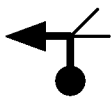
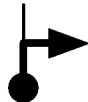



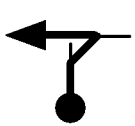

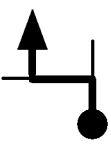

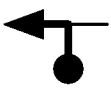
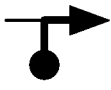
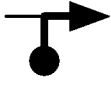

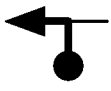





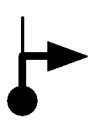

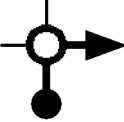







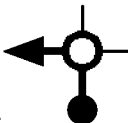


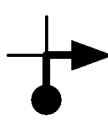


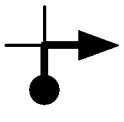











Kms Tot/Par	Image	Description
		
	Départ Bordeaux 	
0,0 0,0	Direction Bassens  1. D113	
1,6 1,6	 2.	Lormont N10
0,9 2,5	 3.	Lormont
0,5 3,0	 4.	Bassens
1,9 4,9	 5.	Bassens
1,4 6,3	 6.	Bassens
1,2 7,5	 7.	Ambarès-et-Lagrave
4,2 11,7	 8.	Saint-Louis-de-Montferrand
2,7 14,4	 9.	Saint-Vincent-de-Paul D257
1,0 15,4	 10.	Saint-Vincent-de-Paul


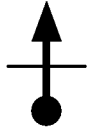
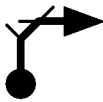
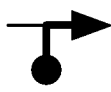








Kms Tot/Par	Image	Description
0,6 16,0	 11.	Saint-Vincent-de-Paul N10
4,2 20,2	 12.	Saint-André-de-Cubzac
0,7 20,9	 13.	Saint-André-de-Cubzac D669 - Rue du Cousteau,Commandant
11,7 32,6	 14.	Bourg D669
12,0 44,6	 15.	Blaye
7,8 52,4	 16.	Beychevelle D2 - La Route des Vins du Médoc
5,4 57,8	 17.	Pauillac D134e3
1,1 58,9	 18.	Pauillac Place du De Lattre de Tassigny,Maréchal
0,2 59,1	 19.	Pauillac D2 - Rue Jaurès,Jean
0,2 59,3	 20.	Pauillac D2 - Rue du Joffre,Maréchal
0,4 59,7	 21.	Pauillac D206e1 - Rue du Leclerc,Général
1,2 60,9	 22.	Pauillac D206 - Rue Verne,Jules



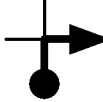
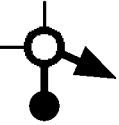




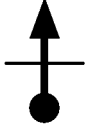



Kms Tot/Par	Image	Description
0,3 61,2	23. 	Pauillac
0,3 61,5	24. 	Artigues D104e3
0,8 62,3	25. 	Artigues D104e3 - Chemin du Barrail
2,3 64,6	26. 	Fournas (Le) D104e3 - Route du Fournas Nord
0,2 64,8	27. 	Fournas (Le) D104e3 - Route de Fournas
2,5 67,3	28. 	Labrousse D104e3 - Rue du Stade
0,4 67,7	29. 	Saint-Sauveur D104 - Place de la Liberté
3,0 70,7	30. 	Cissac-Médoc D104
2,1 72,8	31. 	Vertheuil D104 - Rue des Platanes
5,1 77,9	32. 	Artiguillon D4
4,8 82,7	33. 	Lesparre-Médoc D203 - Place de Saint-Clair
1,0 83,7	34. 	Lesparre-Médoc D203 - Rue Briand,Aristide

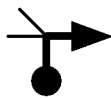




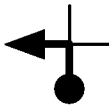
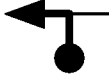
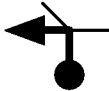



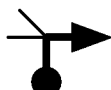
Kms Tot/Par	Image	Description
0,8 84,5	35. 	Lesparre-Médoc Rue de l' Escarnadey
0,5 85,0	36. 	Lesparre-Médoc D3
15,7 100,7	37. 	Hourtin D4 - Rue du Médoc
12,2 112,9	38. 	Carcans D5
10,8 123,7	39. 	Lacanau D6 - Avenue de la Côte d'Argent
0,8 124,5	40. 	Lacanau D3 - Avenue des Landes
12,0 136,5	41. 	Porge (Le)
0,7 137,2	42. 	Porge (Le)
9,2 146,4	43. 	Lège-Cap-Ferret D3e4 - Route du Moulin
1,8 148,2	44. 	Lège-Cap-Ferret D3
0,6 148,8	45. 	Arès
5,3 154,1	46. 	Claouey


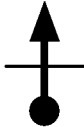
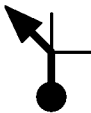







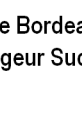
Kms Tot/Par	Image	Description
9,3 163,4	47. 	Cap Ferret
4,3 167,7	48. 	Cap Ferret
1,2 168,9	49. 	Cap Ferret
1,6 170,5	50. 	Cap Ferret
1,4 171,9	51. 	Cap Ferret D106
1,2 173,1	52. 	Cap Ferret
1,6 174,7	53. 	Cap Ferret
1,3 176,0	54. 	Cap Ferret D106 - Avenue de Bordeaux
4,3 180,3	55. 	Cap Ferret
9,3 189,6	56. 	Claouey
5,1 194,7	57. 	Lège-Cap-Ferret
0,3 195,0	58. 	Arès D3

Kms Tot/Par	Image	Description
1,6 196,6	59. 	Arès D3 - Avenue de la Libération
1,0 197,6	60. 	Arès
18,8 216,4	61. 	Biganos
1,2 217,6	62. 	Facture
3,4 221,0	63. 	Teich (Le)
0,6 221,6	64. 	Teich (Le)
0,2 221,8	65. 	Teich (Le)
3,8 225,6	66. 	Gujan-Mestras
0,2 225,8	67. 	Gujan-Mestras
0,2 226,0	68. 	Gujan-Mestras
7,2 233,2	69. 	Arcachon D5 - Route de Marcheprime
0,4 233,6	70. 	Teste-de-Buch (La)

Kms Tot/Par	Image	Description
0,4 234,0	71. 	Arcachon
2,0 236,0	72. 	Arcachon D650 - Boulevard de la Plage
3,3 239,3	73. 	Abatilles (Les) D218e1 - Avenue du Parc
0,9 240,2	74. 	Arcachon D218 - Boulevard de la Côte d'Argent
1,6 241,8	75. 	Teste-de-Buch (La)
2,9 244,7	76. 	Teste-de-Buch (La)
1,4 246,1	77. 	
17,6 263,7	78. 	Biscarrosse-Plage
0,9 264,6	79. 	Biscarrosse-Plage
1,0 265,6	80. 	Biscarrosse-Plage
0,2 265,8	81. 	Biscarrosse-Plage
0,5 266,3	82. 	Biscarrosse-Plage D146 - Avenue de la Plage

Kms Tot/Par	Image	Description
7,3 273,6	83. 	En Belliard
0,8 274,4	84. 	Biscarrosse
1,9 276,3	85. 	Biscarrosse D652 - Rue Ferry,Jules
0,2 276,5	86. 	Biscarrosse
0,1 276,6	87. 	Biscarrosse
0,4 277,0	88. 	Biscarrosse
1,3 278,3	89. 	Biscarrosse
6,5 284,8	90. 	Parentis-en-Born
0,6 285,4	91. 	Parentis-en-Born D43 - Avenue Brémontier
0,7 286,1	92. 	Parentis-en-Born D43 - Route des Lacs
0,8 286,9	93. 	Mouliès (Les)
9,2 296,1	94. 	Ychoux

Kms Tot/Par	Image	Description
13,8 309,9	95. 	Pissos N134 - Rue du Pont Battant
10,9 320,8	96. 	Trensacq N134
7,8 328,6	97. 	Sabres N134
2,6 331,2	98. 	Perrègue N134
23,2 354,4	99. 	Cachen D626
1,1 355,5	100. 	Cachen D53
3,8 359,3	101. 	Lencouacq
21,1 380,4	102. 	Luxey D5
0,2 380,6	103. 	Luxey D651
10,3 390,9	104. 	Sore D651
0,5 391,4	105. 	Sore D651
11,2 402,6	106. 	Belhade D651

Kms Tot/Par	Image	Description
4,4 407,0	107. 	Mano D651
10,0 417,0	108. 	Hostens D651 - Route de Bordeaux
9,4 426,4	109. 	Villagrains D651 - Route du Gat Mort
8,4 434,8	110. 	Saucats D651 - Route des Landes
10,1 444,9	111. 	Léognan D651 - Cours de Lattre De Tassigny,Maréchal
0,2 445,1	112. 	Léognan D651 - Cours de Lattre De Tassigny,Maréchal
3,4 448,5	113. 	Pirèques Avenue Mendès France,Pierre
0,3 448,8	114. 	Villenave-d'Ornon
1,2 450,0	115. 	Villenave-d'Ornon
0,8 450,8	116. 	Villenave-d'Ornon
0,8 451,6	117. 	Arrivée Bordeaux échangeur Sud