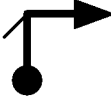


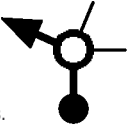
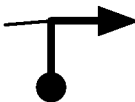







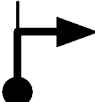










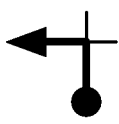
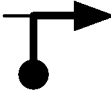


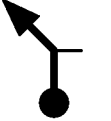


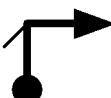




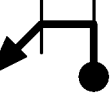




Kms Tot/Par	Image	Description
<b>0,0</b>		Massiac Route de St-Flour
0,0		
<b>0,9</b>		Massiac Av du de Gaulle, Général
0,9		
<b>0,4</b>		Massiac Av du de Gaulle, Général
1,3		
<b>0,9</b>		Massiac > A75/ E11
2,2		
<b>32,1</b>		D716 Sortie Issoire Centre
34,3		
<b>0,2</b>		D716
34,5		
<b>2,6</b>		Issoire Bd de la Sous-Préfecture
37,1		
<b>0,3</b>		Issoire Rue due 8 Mai
37,4		
<b>0,4</b>		Issoire Rue du 8 Mai
37,8		
<b>12,0</b>		Champeix Rue de la Halle
49,8		
<b>0,2</b>		Champeix Quia d' Aubary
50,0		
<b>4,7</b>		D996
54,7		

Kms Tot/Part	Image	Description
<b>1,5</b>		D996
56,2		
<b>2,0</b>		D996
58,2		
<b>3,6</b>		D150
61,8		
<b>0,3</b>		D150
62,1		
<b>2,6</b>		D146
64,7		
<b>1,7</b>		Murol D5
66,4		
<b>0,2</b>		Murol D5
66,6		
<b>0,4</b>		Murol D996
67,0		
<b>0,7</b>		D5
67,7		
<b>2,6</b>		D617a
70,3		
<b>1,1</b>		Beaune-le-Froid D617
71,4		
<b>1,9</b>		D617
73,3		

Kms Tot/Par	Image	Description
<b>1,0</b>		D996
74,3		
<b>7,5</b>		D996
81,8		
<b>3,4</b>		Mont-Dore Rue du Chazotte, Capitaine
85,2		
<b>0,4</b>		Mont-Dore Bd Mirabeau
85,6		
<b>0,2</b>		Mont-Dore Bd Mirabeau
85,8		
<b>5,7</b>		La Bourboule D88
91,5		
<b>0,6</b>		La Bourboule D996
92,1		
<b>0,3</b>		La Bourboule D129
92,4		
<b>3,7</b>		D129
96,1		
<b>7,2</b>		D645
103,3		
<b>0,8</b>		La Tour-d' Auvergne D203
104,1		
<b>4,1</b>		D615
108,2		

Kms Tot/Part	Image	Description
<b>0,9</b>		D88
109,1		
<b>1,6</b>		D203
110,7		
<b>19,0</b>		D149
129,7		
<b>0,7</b>		D978
130,4		
<b>0,6</b>		D149
131,0		
<b>2,8</b>		Besse-et-Saint-Anastaise Place du Gd Mèze
133,8		
<b>0,1</b>		Besse-et-Saint-Anastaise D149
133,9		
<b>0,2</b>		Besse-et-Saint-Anastaise D149
134,1		
<b>0,8</b>		Besse-et-Saint-Anastaise D5
134,9		
<b>0,1</b>		Besse-et-Saint-Anastaise D5
135,0		
<b>5,4</b>		Saint-Victor-la-Rivière D5
140,4		
<b>3,1</b>		Murol D5
143,5		

Kms Tot/Par	Image	Description
<b>0,3</b>		Muroi D5
143,8		
<b>0,3</b>		Muroi D996
144,1		
<b>0,7</b>		D5
144,8		
<b>2,7</b>		D617a
147,5		
<b>1,0</b>		Beaune-le-Froid D617
148,5		
<b>1,9</b>		D617
150,4		
<b>1,0</b>		D996
151,4		
<b>7,5</b>		D983
158,9		
<b>6,8</b>		D27
165,7		
<b>4,9</b>		D27
170,6		
<b>8,6</b>		D941a
179,2		
<b>10,3</b>		Font-de-l'Arbre D68
189,5		

Kms Tot/Part	Image	Description
<b>1,1</b>		
190,6		
<b>5,3</b>		
195,9		