
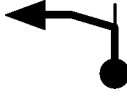
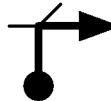

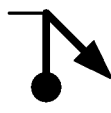



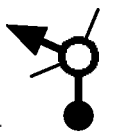



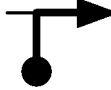





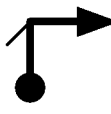







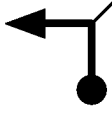






Kms Tot/Par	Image	Description
0,0	 <p>START Description Start-point Street Number Location</p>	
0,0		1.
2,4		D140
2,4		2.
1,6		D926
4,0		3.
10,3		D31
14,3		4.
3,6		D16
17,9		5.
1,0		D926
18,9		6.
2,1		Murat Av du Mallet, Docteur Louis
21,0		7.
1,1		D3
22,1		8.
1,7		D3
23,8		9.
6,5		D680
30,3		10.
2,0		D680
32,3		11.
1,9		RAZ D680
34,2		12.

Kms Tot/Part	Image	Description
30,6		Salers PI Geraud Maigne
30,6		13.
3,8		D35
34,4		14.
8,3		D42
42,7		15.
0,3		D35
43,0		16.
10,0		D35
53,0		17.
0,4		D60
53,4		18.
3,1		D59
56,5		19.
5,6		Marmanhac D59
62,1		20.
0,4		Marmanhac D58
62,5		21.
3,7		D35
66,2		22.
6,0		D59
72,2		23.
2,4		D17
74,6		24.

Kms Tot/Par	Image	Description
7,9	 25.	D317
82,5		
10,0	 26.	ST-Jacques-des-Blats N122
92,5		
16,8	 27.	Murat Rue du Faubourg N-D
109,3		
33,7	 28.	Massiac Av de Courcelles
143,0		
0,4	 29.	Massiac Route de St-Flour
143,4		
0,7	 30.	D909
144,1		
0,2	 31.	
144,3		

Kms Tot/Part	Image	Description
--------------	-------	-------------