




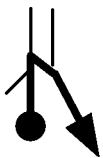


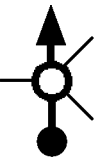


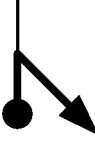



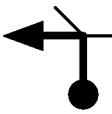


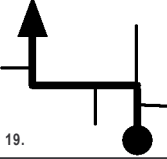

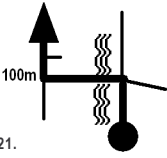

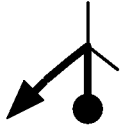



























Kms Tot/Par	Image	Description
<b>0,0</b>		Valloire D902 Col du Galibier
0,0		
<b>26,0</b>		N91 Briançon
26,0		
<b>18,7</b>		Le Bez Route de Briançon Briançon
44,7		
<b>4,8</b>		Saint-Chaffrey N91 Briançon
49,5		
<b>1,2</b>		Briançon N91 Col de l'Izoard
50,7		
<b>2,4</b>		Briançon Av Baldenberger Col de l'Izoard
53,1		
<b>0,4</b>		Briançon Av de la Libération Col de l'Izoard
53,5		
<b>1,0</b>		Briançon Rue Centrale Col de l'Izoard
54,5		
<b>0,3</b>		Briançon Av du Col de l'Izoard Col de l'Izoard
54,8		
<b>1,1</b>		D902 Col de l'Izoard
55,9		
<b>8,5</b>		D902 Col de l'Izoard
64,4		
<b>23,1</b>		D902 Guillestre
87,5		

Kms Tot/Part	Image	Description
<b>11,5</b>		D902 Guillestre
99,0		
<b>4,3</b>		Guillestre D902a Vars
103,3		
<b>0,6</b>		Guillestre D902 Vars
103,9		
<b>14,5</b>		Vars Allée Astrie Barcelonnette
118,4		
<b>12,5</b>		D902 Barcelonnette
130,9		
<b>6,2</b>		D902 Barcelonnette
137,1		
<b>15,2</b>		Barcelonnette Av de Berwick Col de la Cayolle
152,3		
<b>0,6</b>		Barcelonnette Ch des Colporteurs Col de la Cayolle
152,9		
<b>0,5</b>		Barcelonnette D902 Col de la Cayolle
153,4		
<b>75,0</b>		Combarion D28 Beuil
228,4		
<b>5,1</b>		Beuil D30 Roubion
233,5		
<b>10,4</b>		D30 Roubion
243,9		

Kms Tot/Par	Image	Description
<b>1,6</b>		Roubion D30 St Sauveur sur Tinée
245,5		
<b>7,1</b>		D30 St Sauveur sur Tinée
252,6		
<b>8,2</b>		D2565 St Martin de Vesubie
260,8		
<b>8,0</b>		La Bolline D2565 St Martin de Vesubie
268,8		
<b>0,9</b>		D2565 St Martin de Vesubie
269,7		
<b>3,2</b>		D2565 St Martin de Vesubie
272,9		
<b>4,1</b>		La Colminane D2565 St Martin de Vesubie
277,0		
<b>5,3</b>		Les Clots D2565 St Martin de Vesubie
282,3		
<b>2,0</b>		Vignasse D2565 St Martin de Vesubie
284,3		
<b>0,6</b>		St-Martin-Véubie 2565 Lantosque
284,9		
<b>5,2</b>		D2565 Lantosque
290,1		
<b>3,4</b>		Roquebillière-Vieux D2565 Lantosque
293,5		

Kms Tot/Part	Image	Description
<b>3,8</b>		D70 Sospel
297,3		
<b>2,8</b>		La Bollène-Vésubie D70 Sospel
300,1		
<b>0,3</b>		La Bollène-Vésubie D70 Sospel
300,4		
<b>11,7</b>		D2566 Sospel
312,1		
<b>23,4</b>		Av Imbertis, François Menton
335,5		
<b>0,5</b>		Sospel Pl des Platanes Menton
336,0		
<b>0,2</b>		Sospel D2566a Menton
336,2		
<b>14,7</b>		Menton D2566 Centre ville
350,9		
<b>0,6</b>		Menton D2566 Centre ville
351,5		
<b>2,1</b>		Menton D2566 Les plages
353,6		
<b>0,5</b>		Menton Rue Albin
354,1		
<b>0,1</b>		Menton D52
354,2		



Kms Tot/Par	Image	Description
0,1	Arrivée Menton	
354,3	La Mer! 49.	



Kms Tot/Part	Image	Description
--------------	-------	-------------