
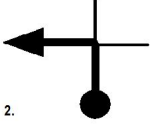

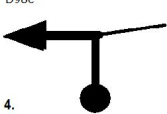


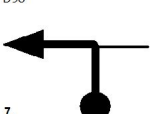
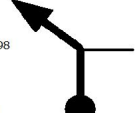
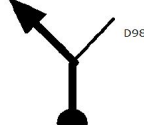



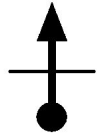
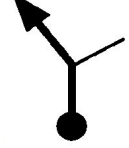
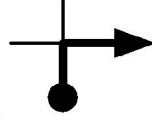
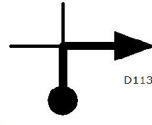
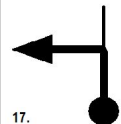
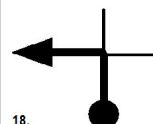
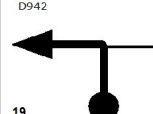
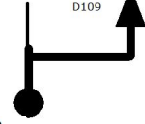
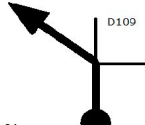

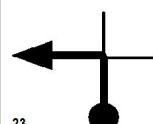
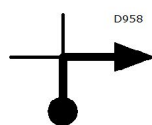
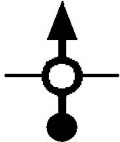

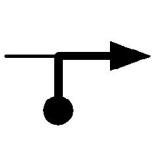
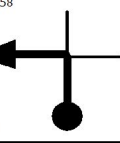

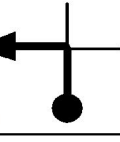
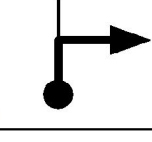
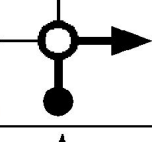
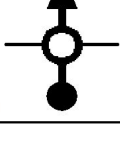
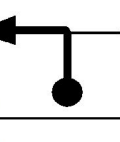
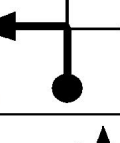
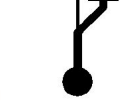
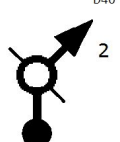



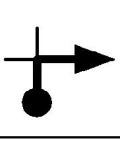




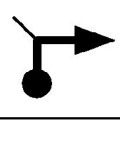

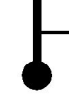


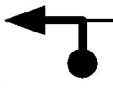






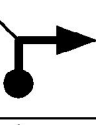




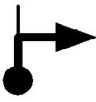

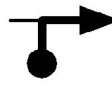

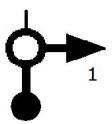


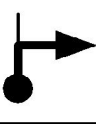
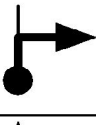

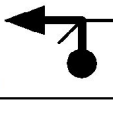

Kms Tot/Par	Image	Description
0,0 0,0	Depart DB Direction Busigny 	
2,4 2,4	1. 	
2,9 5,3	3. 	
2,7 8,0	D98c 4. 	
0,4 8,4	D98c 5. 	
0,5 8,9	6. 	
2,0 10,9	D98 7. 	
1,0 11,9	D98 8. 	
0,4 12,3	9. 	
1,5 13,8	10. 	
0,2 14,0	11. 	
3,2 17,2	12. 	


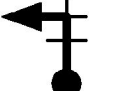

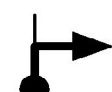

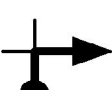


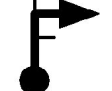

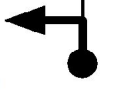
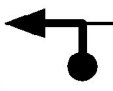
Kms Tot/Par	Image	Description
0,2 17,4	13. 	
0,2 17,6	14. 	
2,6 20,2	15. 	
0,3 20,5	16. 	D113
2,0 22,5	17. 	
3,2 25,7	18. 	
0,5 26,2	D942 19. 	
0,9 27,1	D109 20. 	
3,2 30,3	21. 	D109
1,0 31,3	22. 	
2,1 33,4	23. 	
1,0 34,4	24. 	D958








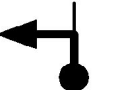
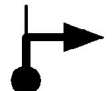



Kms Tot/Par	Image	Description
1,6 36,0	25. 	
0,3 36,3	D40 26. 	
2,3 38,6	27. 	
3,6 42,2	D958 28. 	
0,8 43,0	29. 	
2,8 45,8	30. 	
2,9 48,7	31. 	
0,4 49,1	32. 	
1,7 50,8	33. 	
0,4 51,2	34. 	
2,5 53,7	D630 35. 	
0,7 54,4	D40 36. 	Haulchin D40


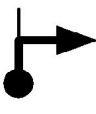

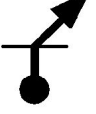
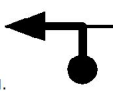
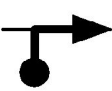



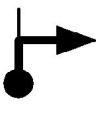


Kms Tot/Par	Image	Description
0,8 55,2	D40 37. 	Denain D40
1,9 57,1	D40 38. 	Denain D40 - Route d'Haveluy
1,8 58,9	D440 39. 	Haveluy D440 - Rue Victor Hugo
0,3 59,2	D440 40. 	Haveluy D440 - Rue Victor Hugo
1,1 60,3	41. 	Wallers Chemin d'Hertain
1,0 61,3	42. 	Wallers Rue de la Maladrerie
0,7 62,0	D13 43. 	Wallers D13 - Rue Mattéoti
0,6 62,6	D13 44. 	Wallers D13 - Rue Marcel Danna
0,8 63,4	45. 	Wallers Rue Jules Guesde
0,9 64,3	46. 	Wallers Rue Maurice Bouton
1,9 66,2	D313 47. 	Wallers D313 - Rue Michel Rondet
1,2 67,4	48. 	Wallers Drève des Boules d'Hérin


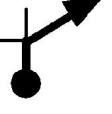

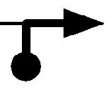


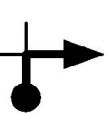



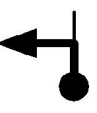
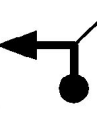
Kms Tot/Par	Image	Description
2,3 69,7	 49.	Wallers D40 - Rue Auguste Blanqui
3,3 73,0	 50.	Wallers Rue Louis Blanc
2,0 75,0	 51.	Wallers D955 - Route d'Hasnon
2,1 77,1	 52.	Hélesmes Rue Justin Guiot
0,3 77,4	 53.	Hélesmes Rue Justin Guiot
0,2 77,6	 54.	Hélesmes Rue du Bois
1,8 79,4	 55.	Hornaing D955 - Rue Jean Jaurès
0,5 79,9	 56.	Hornaing D13 - Route d'Erre
1,1 81,0	 57.	Erre D343 - Rue Edouard Vaillant
0,7 81,7	 58.	Erre D343 - Rue Adolphe Romptaux
0,2 81,9	 59.	Erre Route de Wandignies
1,3 83,2	 60.	Erre Route de Wandignies







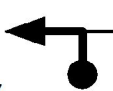


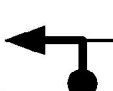


Kms Tot/Par	Image	Description
1,7 84,9	 61.	Wandignies-Hamage Rue de la Navie
0,9 85,8	 62.	Wandignies-Hamage D81
0,2 86,0	 63.	Warlaing D81 - Rue Jean Jaurès
0,3 86,3	 64.	Wandignies-Hamage D81 - Route de Warlaing
2,3 88,6	 65.	Warlaing D81
2,7 91,3	 66.	Brillon D35 - Rue Poincaré
0,5 91,8	 67.	Tilloy-lez-Marchiennes Rue Emile Bot
0,5 92,3	 68.	
0,8 93,1	 69.	
0,7 93,8	 70.	Sars-et-Rosières Rue du Plat d'Argent
0,3 94,1	 71.	Sars-et-Rosières D158 - Rue du Pont Noël
0,3 94,4	 72.	Sars-et-Rosières D158




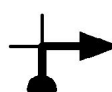
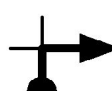

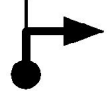

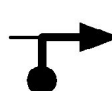

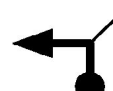

Kms Tot/Par	Image	Description
0,1 94,5	 73.	Sars-et-Rosières D158 - Rue du Haut Marais
0,7 95,2	 74.	Sars-et-Rosières D953 - Route Nationale
5,5 100,7	 75.	Orchies D953 - Rue Charles Flon
0,5 101,2	 76.	Orchies D953 - Rue de la Poterne
0,7 101,9	 77.	Orchies Rue Jules Ferry
1,1 103,0	 78.	
0,2 103,2	 79.	Orchies Z.A.C. de la Carrière Dorée
0,1 103,3	 80.	
0,6 103,9	 81.	Orchies Chemin des Prières
1,1 105,0	 82.	Orchies
0,1 105,1	 83.	Orchies
1,3 106,4	 84.	Rue du Poncheau

Kms Tot/Par	Image	Description
0,8 107,2	 85.	Rue Jacob Martinache
0,9 108,1	 86.	Auchy-lez-Orchies Rue Jacob Martinache
0,3 108,4	 87.	Auchy-lez-Orchies
0,1 108,5	 88.	Auchy-lez-Orchies
1,1 109,6	 89.	Auchy-lez-Orchies Rue Victor Fichelle
0,5 110,1	 90.	Auchy-lez-Orchies
1,1 111,2	 91.	Bersée Pavés du Paris-Roubaix
0,9 112,1	 92.	Bersée Pavés du Paris-Roubaix
0,1 112,2	 93.	Bersée Pavés du Paris-Roubaix
1,3 113,5	 94.	Bersée D954 - Rue Saint-Nicolas
0,4 113,9	 95.	Bersée D127 - Rue de l'Eglise
0,1 114,0	 96.	Bersée Rue de la Motte

Kms Tot/Par	Image	Description
1,0 115,0	^{D917}  97.	Bersée D917 - Rue du Pavé
0,4 115,4	 98.	Bersée Rue de la Vincourt
0,7 116,1	 99.	Mons-en-Pévèle Rue de la Vincourt
0,4 116,5	 100.	Mons-en-Pévèle
0,8 117,3	 101.	Mérignies Rue du Blocus
1,1 118,4	^{D120}  102.	Mons-en-Pévèle D120
2,1 120,5	 103.	Mérignies Rue du Rossignol
0,2 120,7	 104.	Mérignies Rue d'Attiches
0,1 120,8	 105.	Mérignies Rue de la Rosée
0,6 121,4	 106.	Mérignies Drève des Rotours
0,7 122,1	^{D120}  107.	Mérignies D120 - Rue Germain Delhaye
0,5 122,6	^{D917}  108.	Pont-à-Marcq D917 - Rue Nationale

Kms Tot/Par	Image	Description
0,5 123,1	 109.	Pont-à-Marcq Rue Pasteur
1,1 124,2	 110.	Ennevelin Rue du Pont Thibaut
0,2 124,4	 111.	Ennevelin
0,4 124,8	 112.	
0,2 125,0	 113.	Ennevelin Rue du Pont Thibaut
0,9 125,9	 114.	Ennevelin Rue de la Reine
0,3 126,2	^{D128}  115.	Ennevelin D128 - Rue Jean Jaurès
0,2 126,4	 116.	Ennevelin Rue Jules Ferry
1,5 127,9	^{D145}  117.	D145 - Rue de Templeuve
1,9 129,8	^{D345} 3  118.	Templeuve D345 - Rue Les Rues
1,2 131,0	^{D90}  119.	Templeuve D90 - Rue de Riez
0,2 131,2	^{D94}  120.	Templeuve D94 - Rue de la Fourmisière

Kms Tot/Par	Image	Description
0,9 132,1	 121.	Templeuve D94 - Rue de la Fourmisière
4,8 136,9	 122.	Bouvines D955 - Rue Félix Dehau
3,6 140,5	 123.	Bourghelles D93 - Rue Georges Clemenceau
4,8 145,3	 124.	Camphin-en-Pévèle Rue de Bouvines
1,0 146,3	 125.	Camphin-en-Pévèle
0,8 147,1	 126.	Rue du Quennelet
0,4 147,5	 127.	Camphin-en-Pévèle Rue Louis Carrette
0,3 147,8	 128.	Camphin-en-Pévèle Rue de Cysoing
0,2 148,0	 129.	Camphin-en-Pévèle
1,1 149,1	 130.	
0,9 150,0	 131.	Chemin de Bourghelles
0,1 150,1	 132.	Gruson Chemin de Bourghelles

Kms Tot/Par	Image	Description
0,1 150,2	 133.	Gruson Chemin de l'Arbre
1,0 151,2	 134.	Gruson Rue Calmette
0,4 151,6	 135.	Gruson Les Pierrois
0,2 151,8	 136.	Gruson Rue des Lupins
0,4 152,2	 137.	Gruson
0,8 153,0	 138.	
0,3 153,3	 139.	Chérengh Rue du Bon Passage
0,2 153,5	 140.	Chérengh Rue Jean Moulin
0,3 153,8	 141.	Chérengh D941 - Route Nationale
0,2 154,0	 142.	Chérengh Rue Clotaire Duquennoy
2,3 156,3	 143.	Willems Rue de France
0,8 157,1	 144.	Willems D64 - Rue d'Hem

